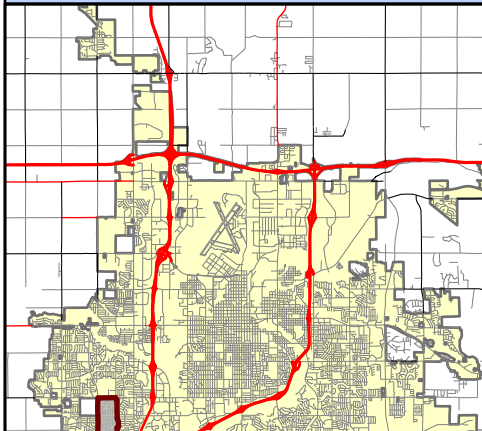
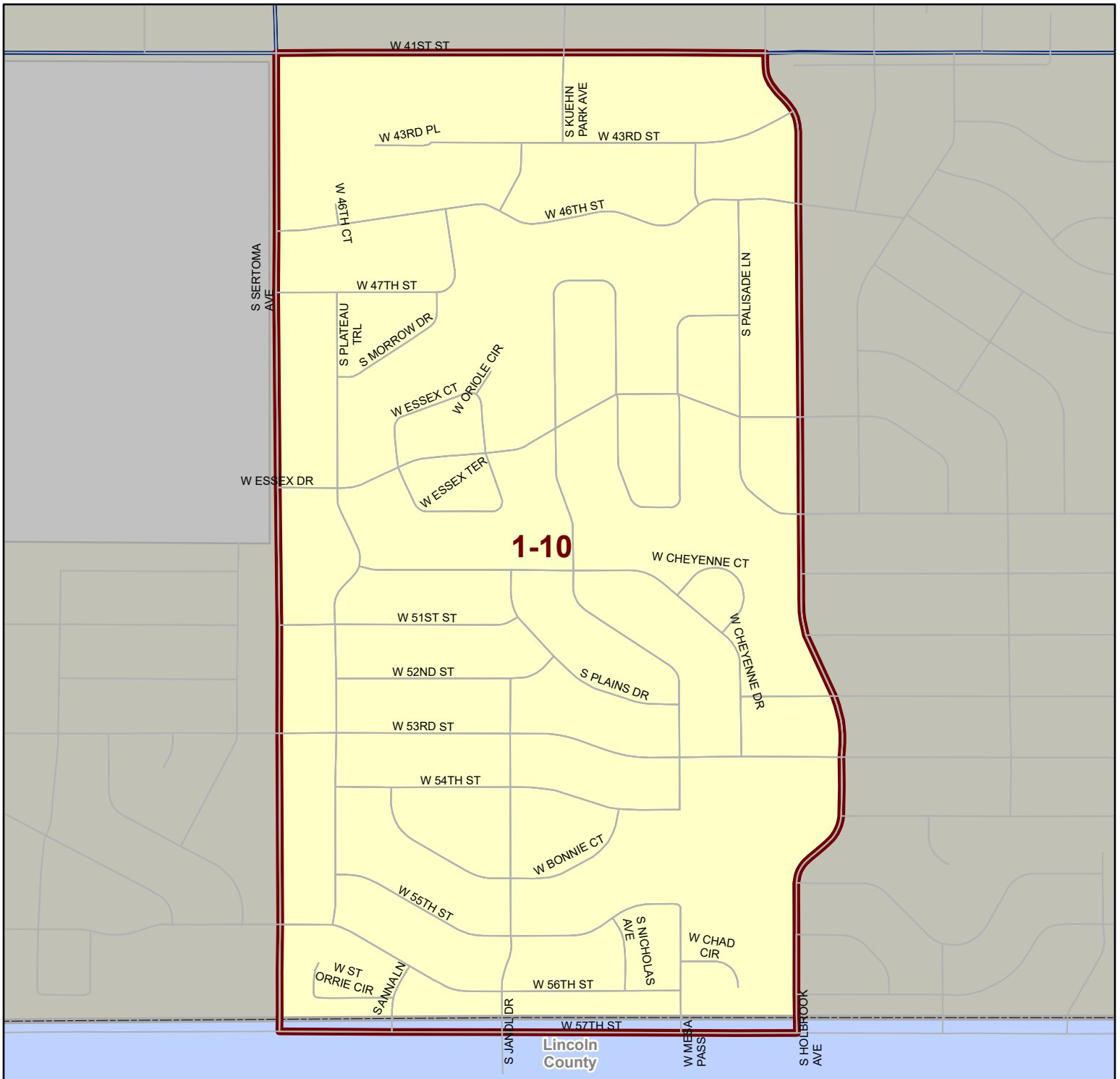


# Precinct 1-10



Polling Location:  
Sioux Falls First Church  
6300 W 41st St

Election precinct number 1-10 shall be bounded on the north by W 41st St from S Sertoma Ave to S Holbrook Ave; on the east by S Holbrook Ave from W 41st St to W 57th St; on the south by W 57th St from S Holbrook Ave to S Sertoma Ave; on the west by S Sertoma Ave from W 57th St to W 41st St.

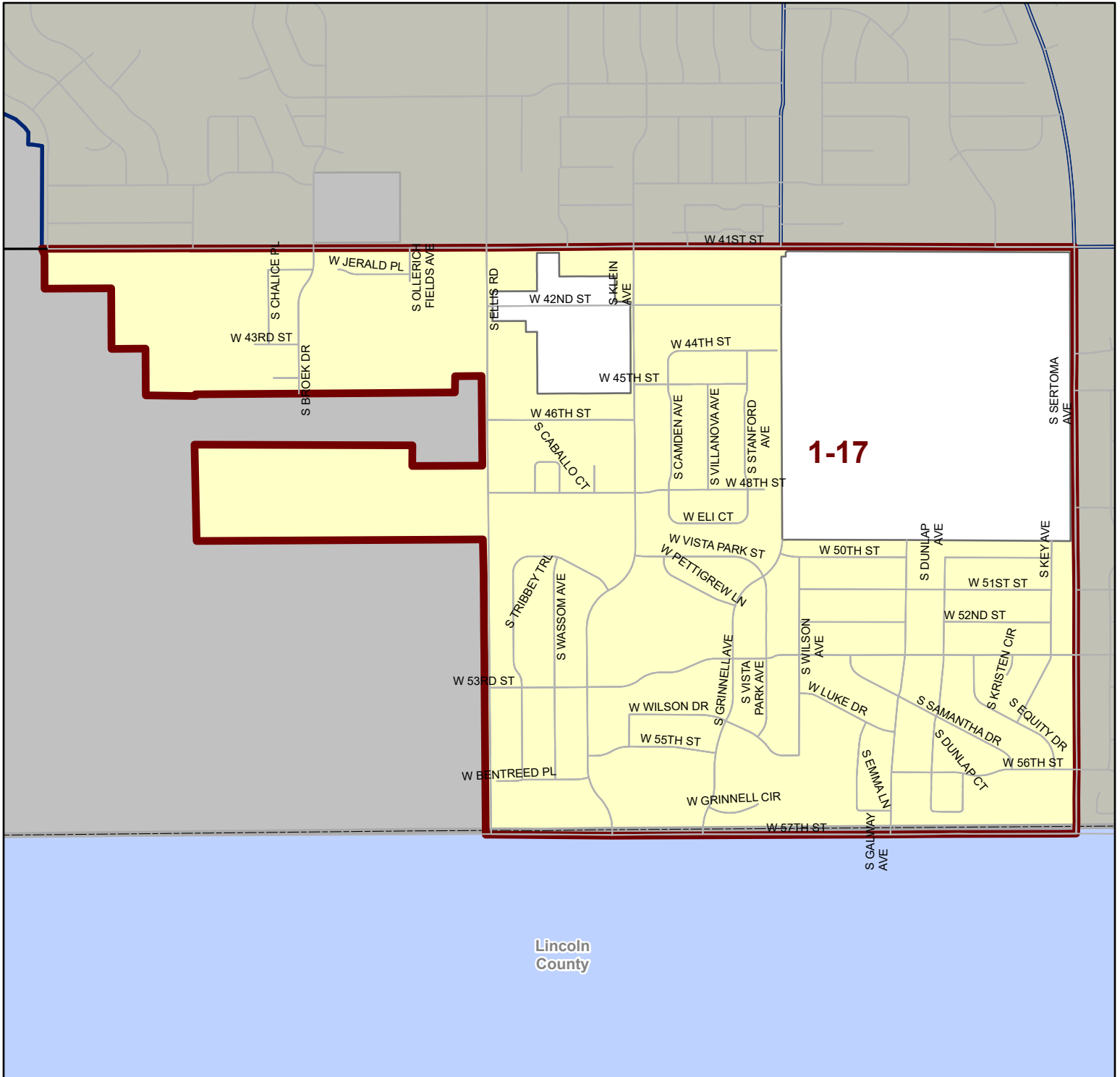


Map Date:  
1/8/2024

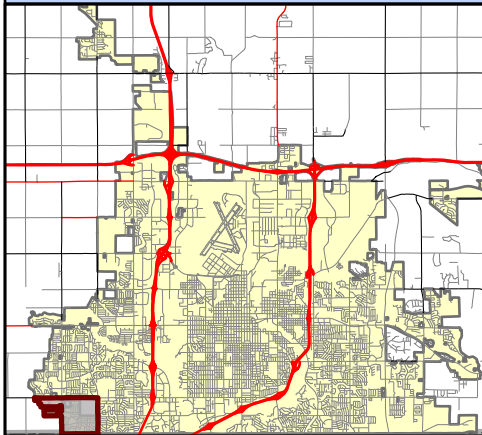
Disclaimer:  
The Data is provided "as is" without warranty or any representation of accuracy, timeliness or completeness. The burden for determining accuracy, completeness, timeliness, merchantability and fitness for or the appropriateness for use rests solely on the requester. Minnehaha County makes no warranties express or implied, as to the use of the Data. There are no implied warranties of merchantability or fitness for a particular purpose. The requester acknowledges and accepts the limitations of the Data, including the fact that the Data is dynamic and is in a constant state of maintenance, correction and update.

 Precinct Boundary  Municipality

# Precinct 1-17



Lincoln County



**Polling Location:  
Sioux Falls First Church  
6300 W 41st St**

Election precinct number 1-17 shall be bounded on the north by W 41st St from the west Sioux Falls City Limits to S Sertoma Ave; on the east by S Sertoma Ave from W 41st St to W 57th St; on the south by W 57th St from S Sertoma Ave to Hwy 139/west Sioux Falls City Limits; on the west by the west Sioux Falls City Limits from W 57th St to W 41st St; including all unincorporated areas within the bounded area.



Precinct Boundary



Municipality



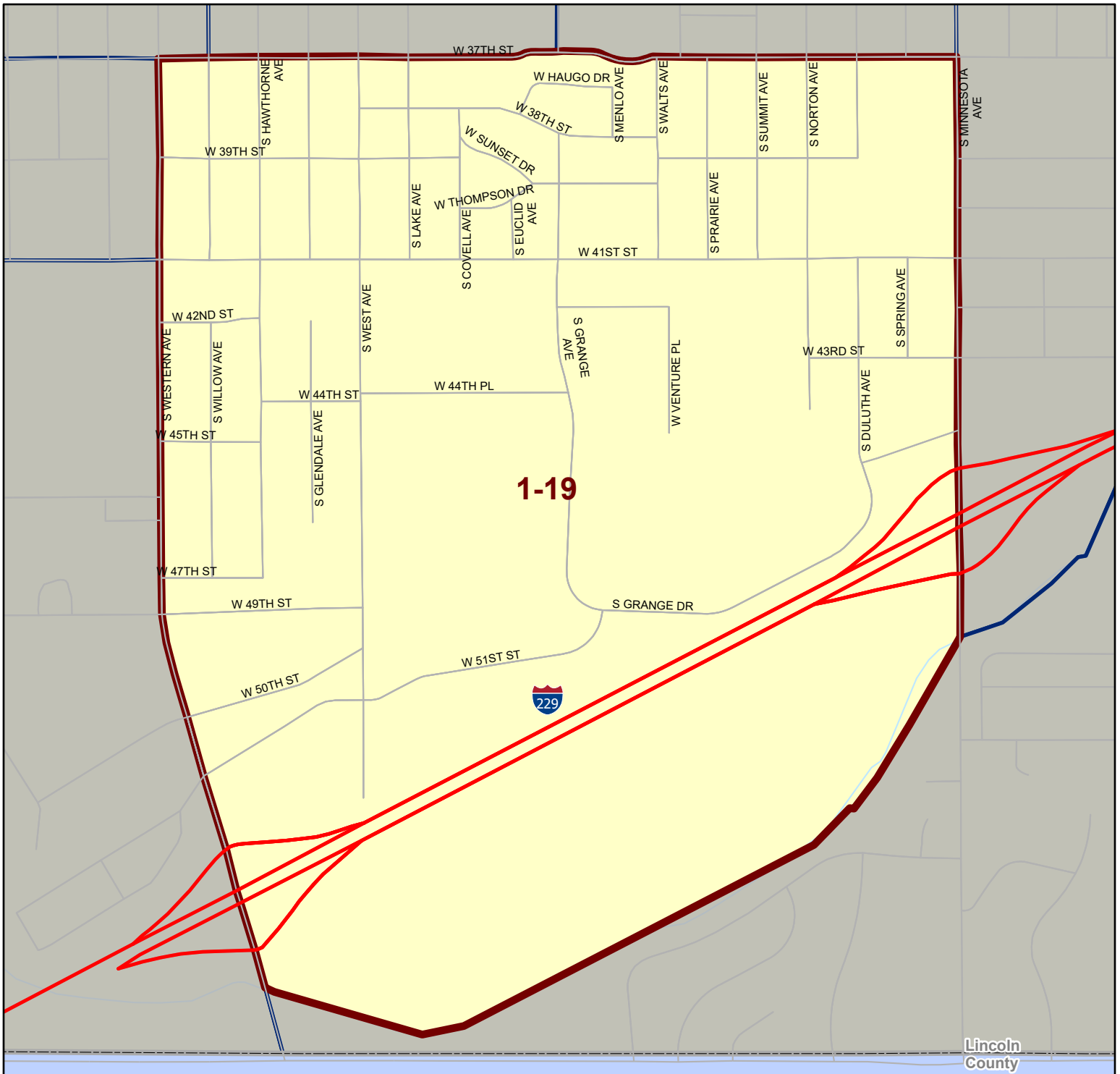
Minnehaha County



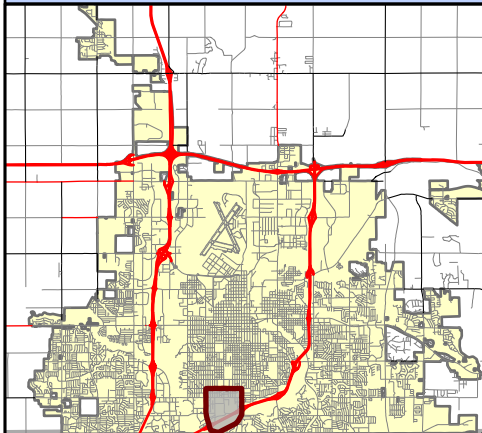
**Map Date:  
1/8/2024**

Disclaimer:  
The Data is provided "as is" without warranty or any representation of accuracy, timeliness or completeness. The burden for determining accuracy, completeness, timeliness, merchantability and fitness for or the appropriateness for use rests solely on the requester. Minnehaha County makes no warranties express or implied, as to the use of the Data. There are no implied warranties of merchantability or fitness for a particular purpose. The requester acknowledges and accepts the limitations of the Data, including the fact that the Data is dynamic and is in a constant state of maintenance, correction and update.

# Precinct 1-19



Lincoln  
County



Polling Location:  
De Dios Es El Poder Ministerio de Restauracion  
Sioux Falls  
1605 W 51st St

Election precinct number 1-19 shall be bounded on the north by W 37th St from S Western Ave to S Minnesota Ave; on the east by S Minnesota Ave from W 37th St to the Big Sioux River; on the south by the Big Sioux River from S Minnesota Ave to S Western Ave; on the west by S Western Ave from the Big Sioux River to W 37th St.

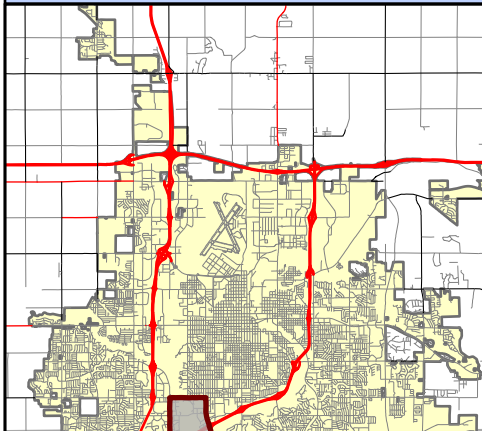
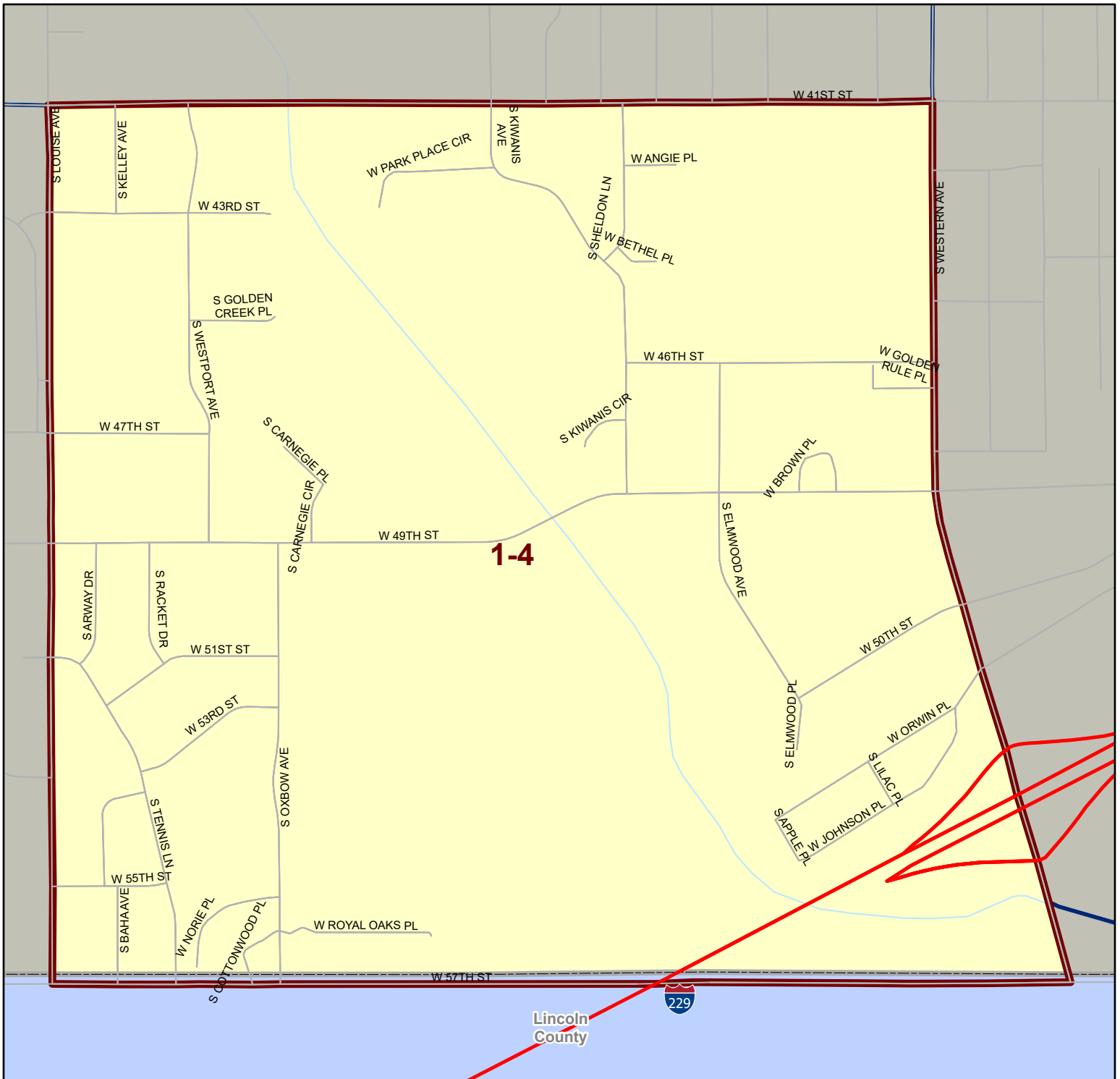


Map Date:  
1/8/2024

Disclaimer:  
The Data is provided "as is" without warranty or any representation of accuracy, timeliness or completeness. The burden for determining accuracy, completeness, timeliness, merchantability and fitness for or the appropriateness for use rests solely on the requester. Minnehaha County makes no warranties express or implied, as to the use of the Data. There are no implied warranties of merchantability or fitness for a particular purpose. The requester acknowledges and accepts the limitations of the Data, including the fact that the Data is dynamic and is in a constant state of maintenance, correction and update.

 Precinct Boundary  Municipality

# Precinct 1-4



**Polling Location:**  
**Center for Active Generations (Main Campus)**  
**2300 W 46th St**

Election precinct number 1-4 shall be bounded on the north by W 41st St from S Louise Ave to S Western Ave; on the east by S Western Ave from W 41st St to W 57th St; on the south by W 57th St from S Western Ave to S Louise Ave; on the west by S Louise Ave from W 57th St to W 41st St.



Minnehaha County



**Map Date:**  
**1/8/2024**

Disclaimer:  
The Data is provided "as is" without warranty or any representation of accuracy, timeliness or completeness. The burden for determining accuracy, completeness, timeliness, merchantability and fitness for or the appropriateness for use rests solely on the requester. Minnehaha County makes no warranties express or implied, as to the use of the Data. There are no implied warranties of merchantability or fitness for a particular purpose. The requester acknowledges and accepts the limitations of the Data, including the fact that the Data is dynamic and is in a constant state of maintenance, correction and update.

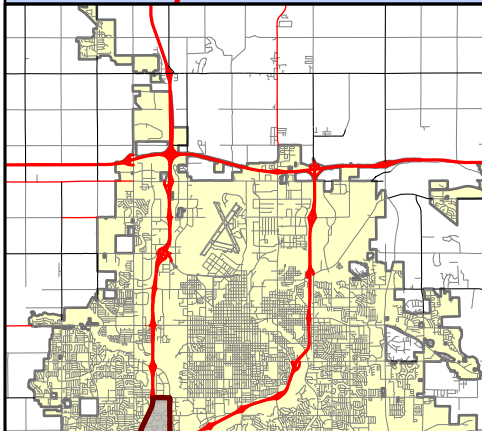
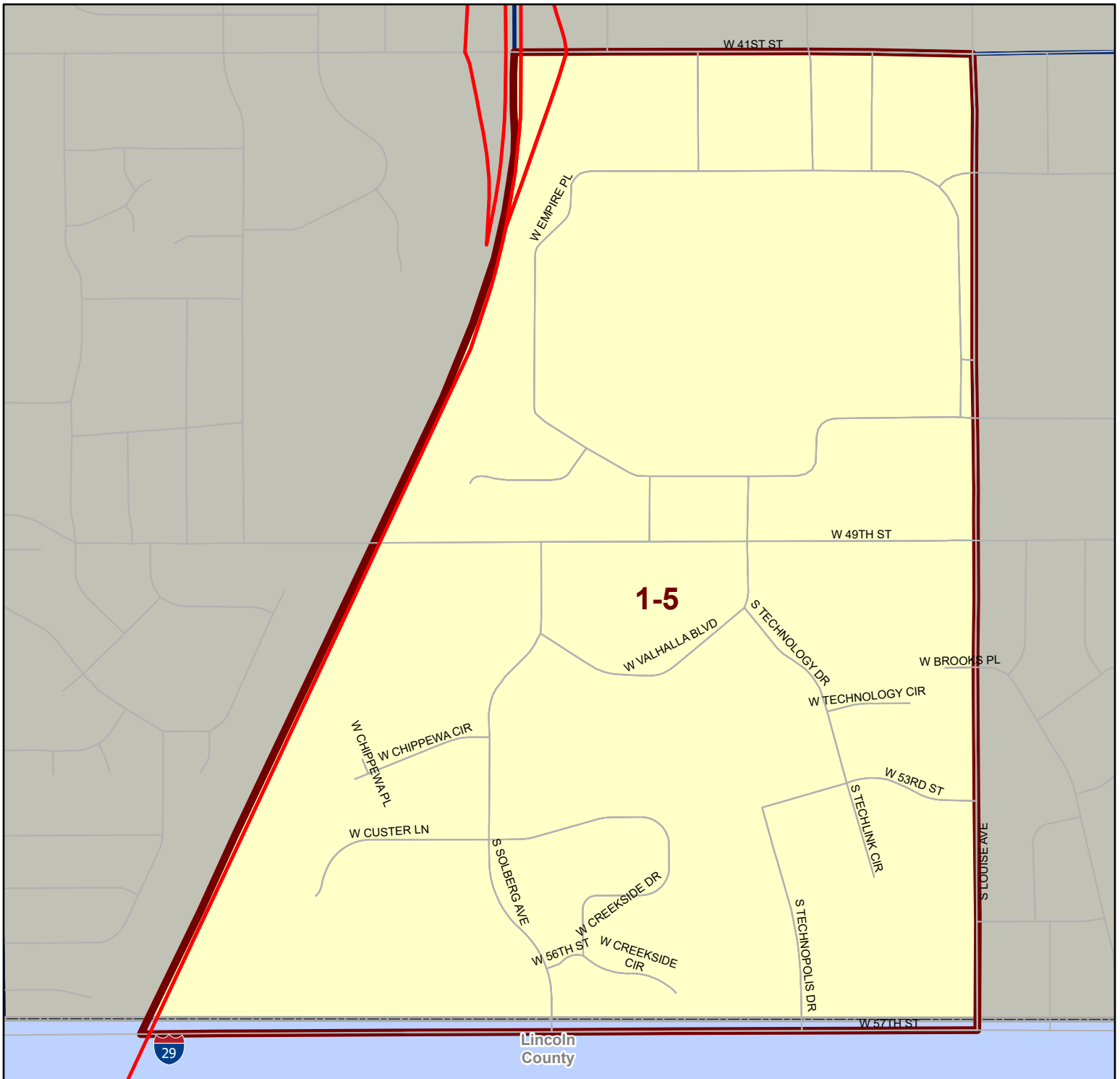


Precinct Boundary



Municipality

# Precinct 1-5



**Polling Location:**  
**Center for Active Generations (Main Campus)**  
**2300 W 46th St**

Election precinct number 1-5 shall be bounded on the north by W 41st St from Interstate 29 to S Louise Ave; on the east by S Louise Ave from W 41st St to W 57th St; on the south by W 57th St from S Louise Ave to Interstate 29; on the west by Interstate 29 from W 57th St to W 41st St.

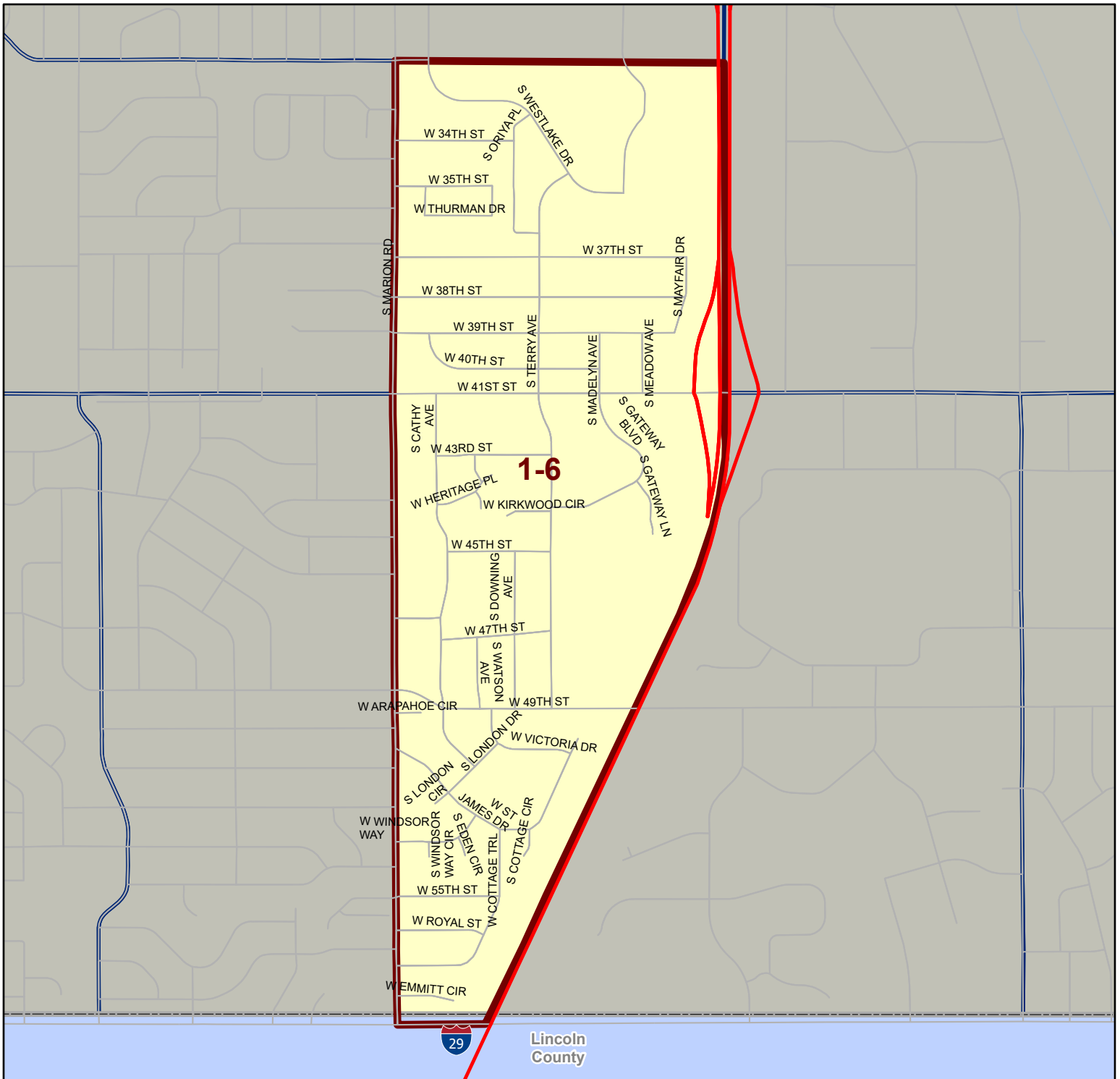


**Map Date:**  
**1/8/2024**

Disclaimer:  
The Data is provided "as is" without warranty or any representation of accuracy, timeliness or completeness. The burden for determining accuracy, completeness, timeliness, merchantability and fitness for or the appropriateness for use rests solely on the requester. Minnehaha County makes no warranties express or implied, as to the use of the Data. There are no implied warranties of merchantability or fitness for a particular purpose. The requester acknowledges and accepts the limitations of the Data, including the fact that the Data is dynamic and is in a constant state of maintenance, correction and update.

 **Precinct Boundary**     **Municipality**

# Precinct 1-6



**Polling Location:**  
**Sunnycrest United Methodist Church**  
**4801 W 41st St**

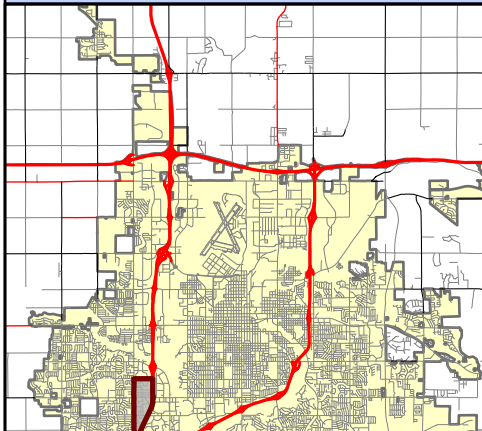
Election precinct number 1-6 shall be bounded on the north by W 32nd St (extended by a horizontal line) from S Marion Rd to Interstate 29; on the east by Interstate 29, from W 32nd St (extended by a horizontal line) to W 57th St; on the south by W 57th St from Interstate 29 to S Marion Rd; on the west by S Marion Rd, from W 57th St to W 32nd St.



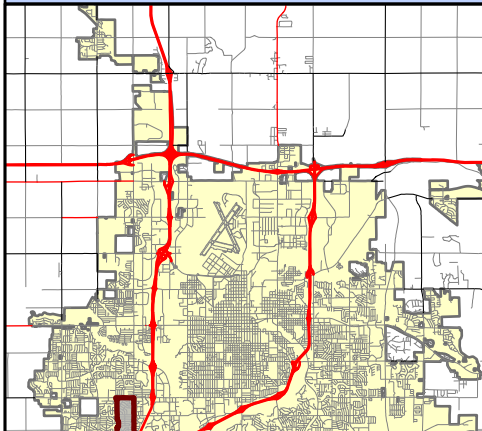
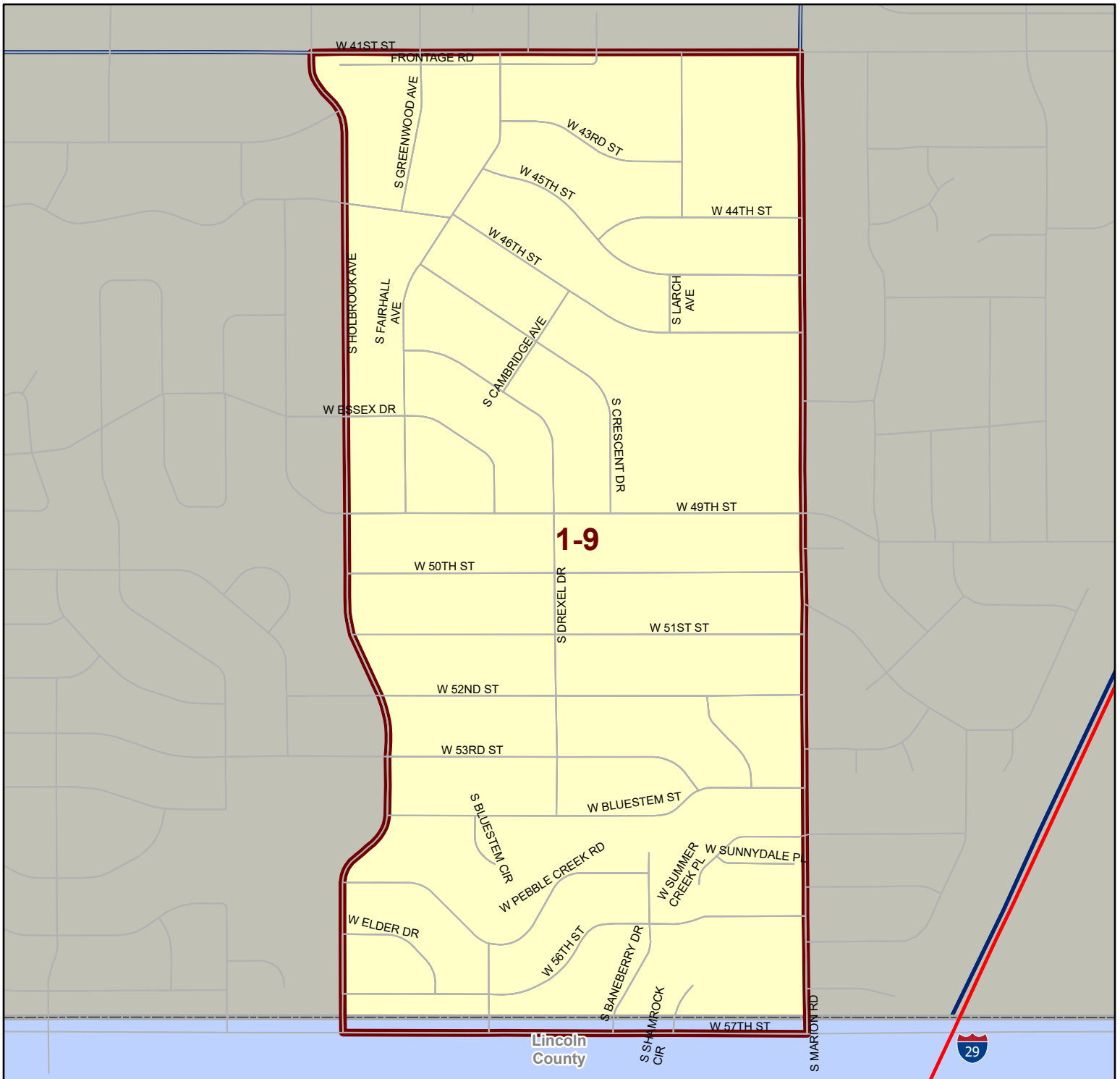
**Map Date:**  
**1/8/2024**

Disclaimer:  
The Data is provided "as is" without warranty or any representation of accuracy, timeliness or completeness. The burden for determining accuracy, completeness, timeliness, merchantability and fitness for or the appropriateness for use rests solely on the requester. Minnehaha County makes no warranties express or implied, as to the use of the Data. There are no implied warranties of merchantability or fitness for a particular purpose. The requester acknowledges and accepts the limitations of the Data, including the fact that the Data is dynamic and is in a constant state of maintenance, correction and update.

 **Precinct Boundary**       **Municipality**



# Precinct 1-9



**Polling Location:**  
 Peace Lutheran Church  
 5509 W 41st St

Election precinct number 1-9 shall be bounded on the north by W 41st St from S Holbrook Ave to S Marion Rd; on the east by S Marion Rd from W 41st St to W 57th St; on the south by W 57th St from S Marion Rd to S Holbrook Ave; on the west by S Holbrook Ave from W 57th St to W 41st St.

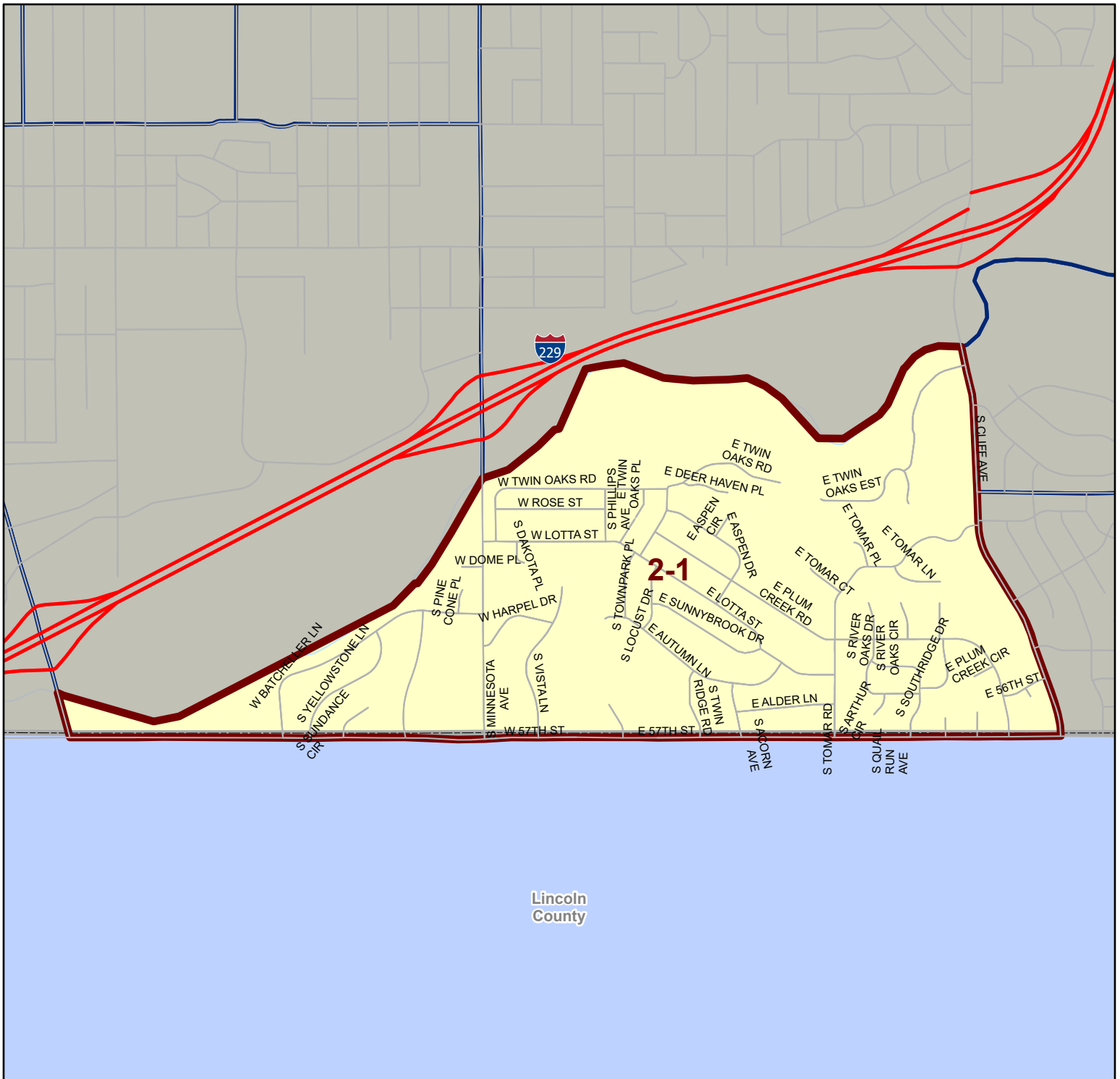


**Map Date:**  
 1/8/2024

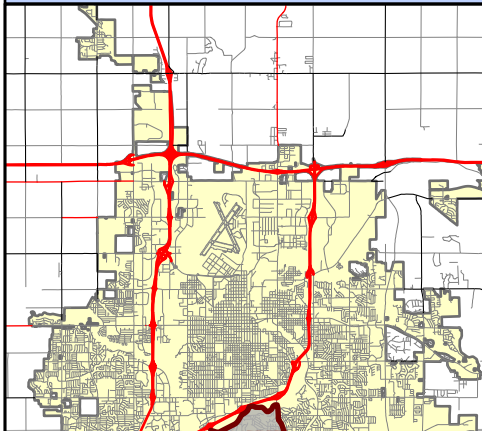
Disclaimer:  
 The Data is provided "as is" without warranty or any representation of accuracy, timeliness or completeness. The burden for determining accuracy, completeness, timeliness, merchantability and fitness for or the appropriateness for use rests solely on the requester. Minnehaha County makes no warranties express or implied, as to the use of the Data. There are no implied warranties of merchantability or fitness for a particular purpose. The requester acknowledges and accepts the limitations of the Data, including the fact that the Data is dynamic and is in a constant state of maintenance, correction and update.

 Precinct Boundary  Municipality

# Precinct 2-1



Lincoln County



**Polling Location:**  
**De Dios Es El Poder Ministerio de Restauracion**  
**Sioux Falls**  
**1605 W 51st St**

Election precinct number 2-1 shall be bounded on the north by the Big Sioux River from S Western Ave to S Cliff Ave; on the east by S Cliff Ave from the Big Sioux River south to E 57th St; on the south by W & E 57th St from S Cliff Ave to S Western Ave; on the west by S Western Ave from W 57th St to the Big Sioux River.



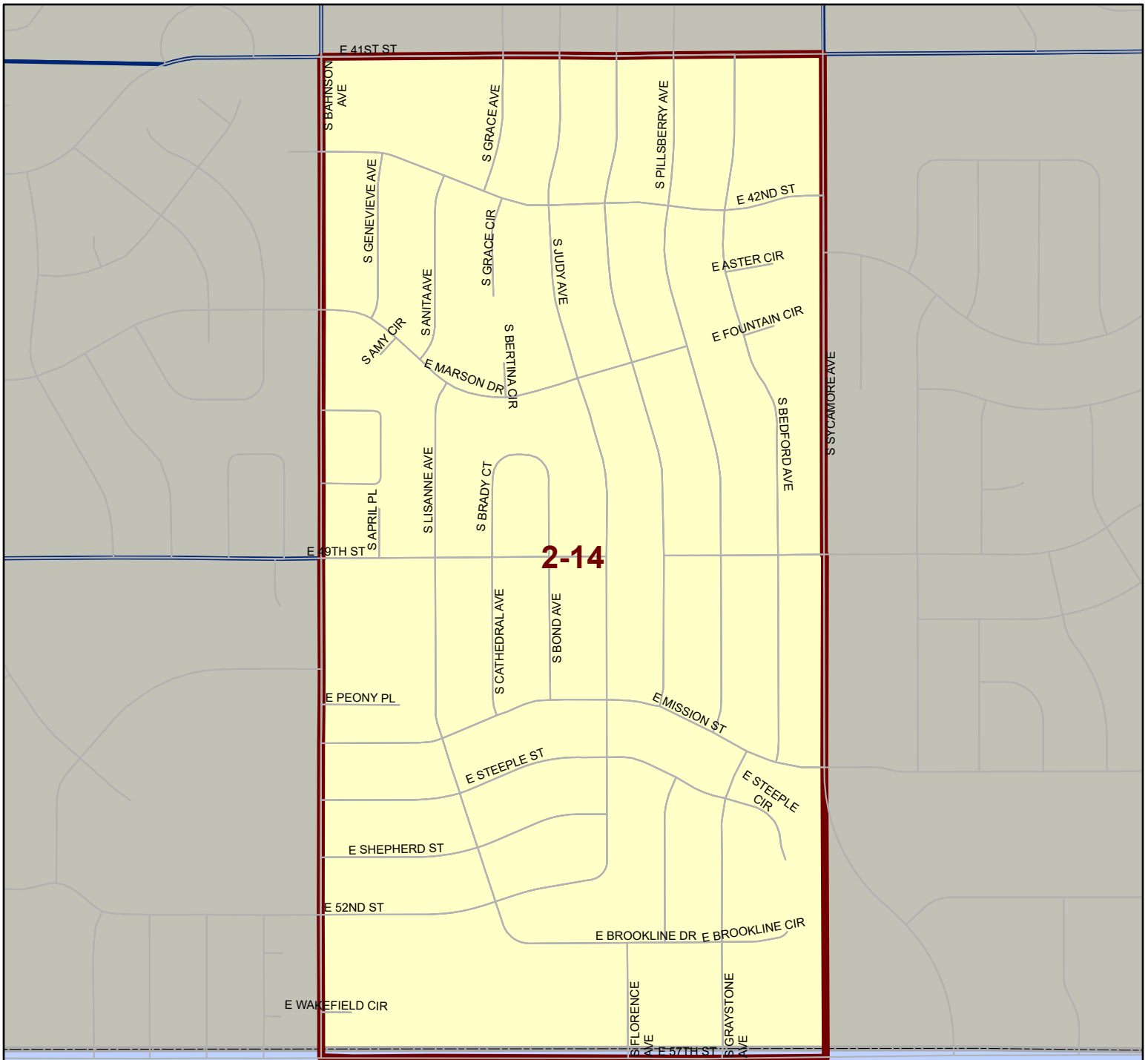
**Map Date:**  
**1/8/2024**

Disclaimer:  
The Data is provided "as is" without warranty or any representation of accuracy, timeliness or completeness. The burden for determining accuracy, completeness, timeliness, merchantability and fitness for or the appropriateness for use rests solely on the requester. Minnehaha County makes no warranties express or implied, as to the use of the Data. There are no implied warranties of merchantability or fitness for a particular purpose. The requester acknowledges and accepts the limitations of the Data, including the fact that the Data is dynamic and is in a constant state of maintenance, correction and update.

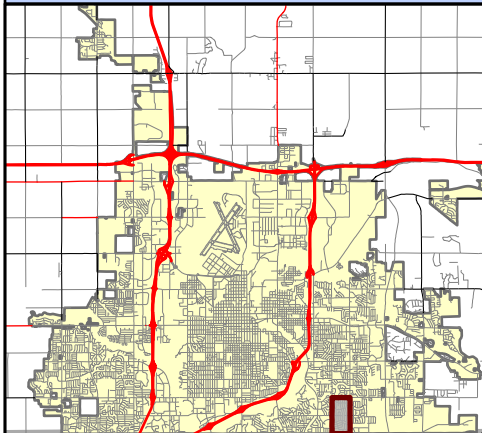
 **Precinct Boundary**     **Municipality**



# Precinct 2-14



Lincoln  
County



Polling Location:  
Gloria Dei Lutheran Church  
5500 E 57th St

Election precinct number 2-14 shall be bounded on the north by E 41st St from S Bahnsen Ave to S Sycamore Ave; on the east by S Sycamore Ave from 41st St to E 57th St; on the south by E 57th St from S Sycamore Ave to S Bahnsen Ave; on the west by S Bahnsen Ave from E 57th St to E 41st St.



Minnehaha County



Map Date:  
1/8/2024

Disclaimer:  
The Data is provided "as is" without warranty or any representation of accuracy, timeliness or completeness. The burden for determining accuracy, completeness, timeliness, merchantability and fitness for or the appropriateness for use rests solely on the requester. Minnehaha County makes no warranties express or implied, as to the use of the Data. There are no implied warranties of merchantability or fitness for a particular purpose. The requester acknowledges and accepts the limitations of the Data, including the fact that the Data is dynamic and is in a constant state of maintenance, correction and update.

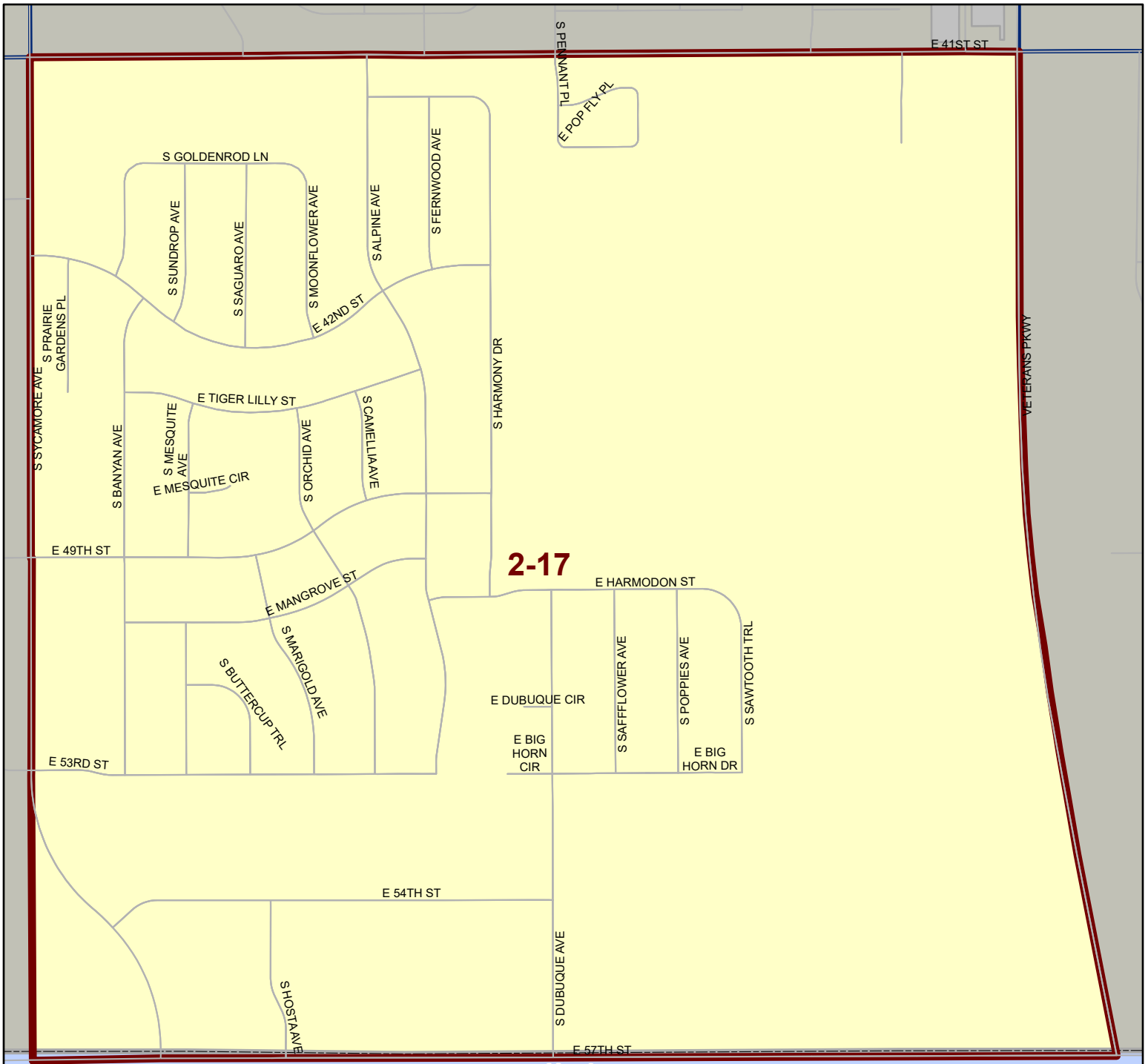


Precinct Boundary

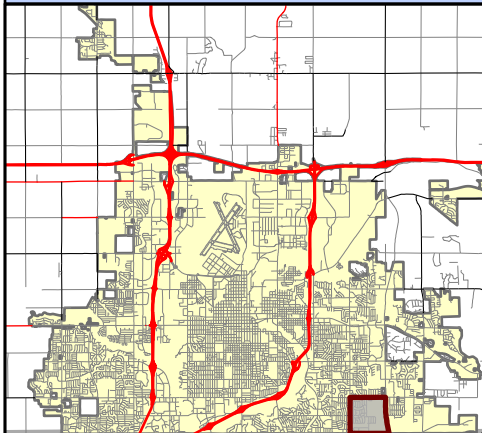


Municipality

# Precinct 2-17



Lincoln  
County



**Polling Location:**  
Gloria Dei Lutheran Church  
5500 E 57th St

Election precinct number 2-17 shall be bounded on the north by E 41st St from S Sycamore Ave to Veterans Pkwy/Hwy 11; on the east by Veterans Pkwy/Hwy 11 from E 41st St south to E 57th St; on the south by E 57th St from Veterans Pkwy/Hwy 11 to S Sycamore Ave; on the west by S Sycamore Ave from E 57th St to E 41st St.

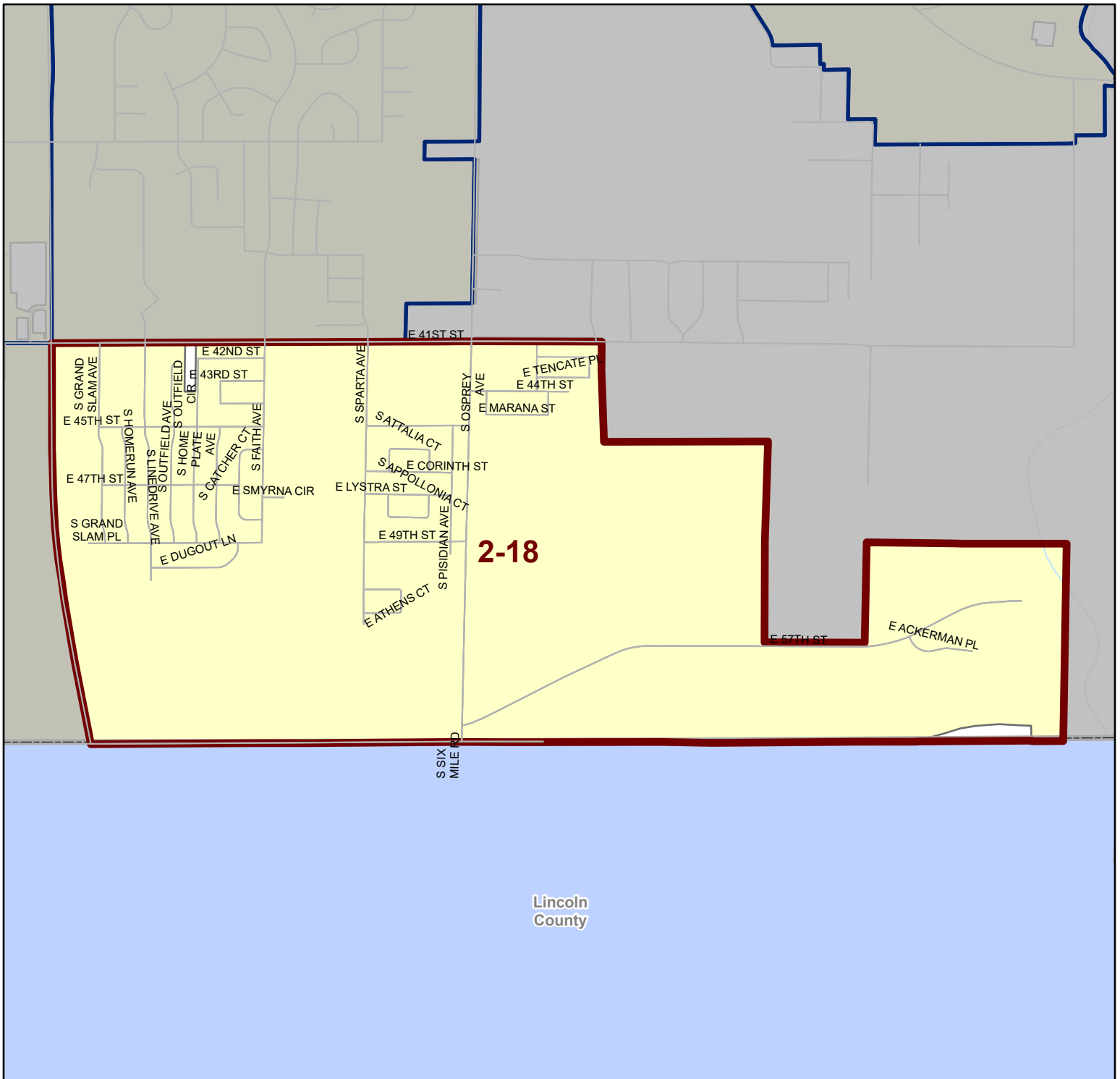


**Map Date:**  
1/8/2024

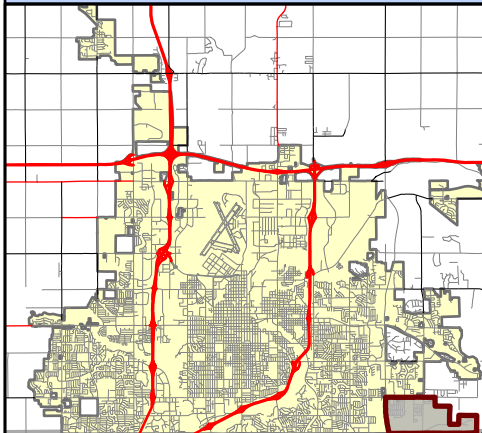
Disclaimer:  
The Data is provided "as is" without warranty or any representation of accuracy, timeliness or completeness. The burden for determining accuracy, completeness, timeliness, merchantability and fitness for or the appropriateness for use rests solely on the requester. Minnehaha County makes no warranties express or implied, as to the use of the Data. There are no implied warranties of merchantability or fitness for a particular purpose. The requester acknowledges and accepts the limitations of the Data, including the fact that the Data is dynamic and is in a constant state of maintenance, correction and update.

 Precinct Boundary  Municipality

# Precinct 2-18



Lincoln  
County



**Polling Location:**  
**Eastside Baptist Church**  
**6101 E 49th St**

Election precinct number 2-18 shall be bounded on the north by E 41st St from Veterans Pkwy/Hwy 11 to the eastern Sioux Falls City Limits; on the east by the eastern Sioux Falls City Limits from E 41st St to E 57th St; on the south by E 57th St from the eastern Sioux Falls City Limits to Veterans Pkwy/Hwy 11; on the west by Veterans Pkwy/Hwy 11 from E 57th St to E 41st St; including all unincorporated areas within the bounded area.



Precinct Boundary



Municipality



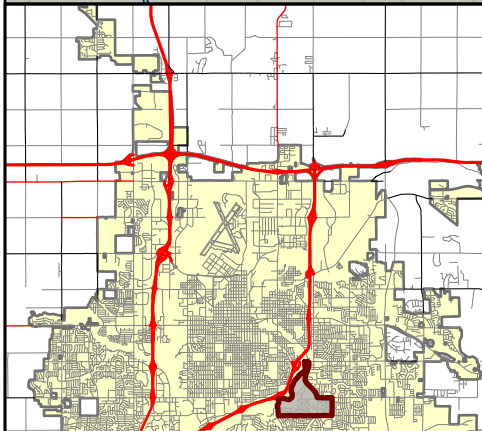
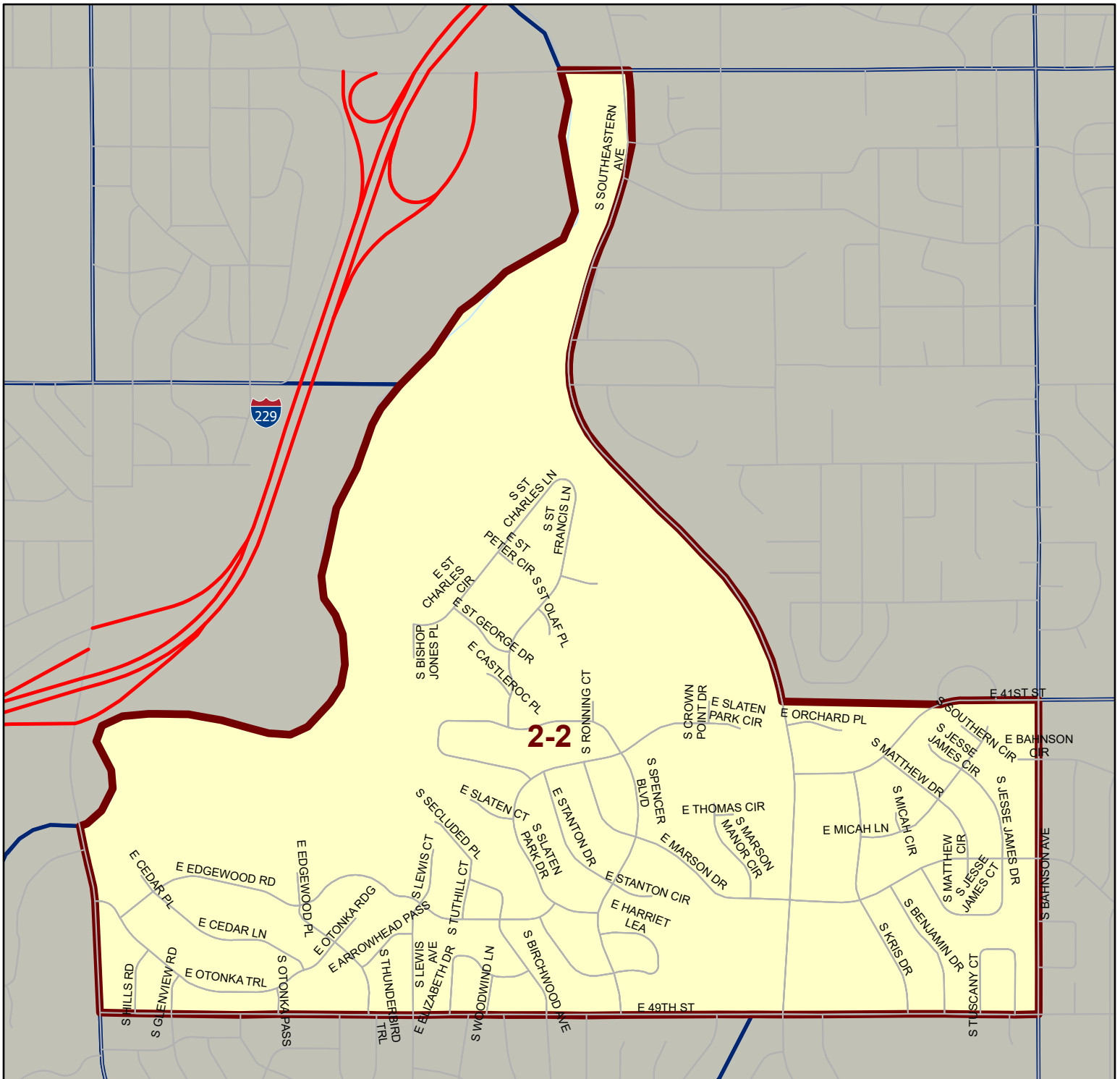
Minnehaha County



Map Date:  
 1/8/2024

Disclaimer:  
 The Data is provided "as is" without warranty or any representation of accuracy, timeliness or completeness. The burden for determining accuracy, completeness, timeliness, merchantability and fitness for or the appropriateness for use rests solely on the requester. Minnehaha County makes no warranties express or implied, as to the use of the Data. There are no implied warranties of merchantability or fitness for a particular purpose. The requester acknowledges and accepts the limitations of the Data, including the fact that the Data is dynamic and is in a constant state of maintenance, correction and update.

# Precinct 2-2



**Polling Location:**  
**Southern Hills United Methodist Church**  
**3400 E 49th St**

Election precinct number 2-2 shall be bounded on the north by E 26th St from the Big Sioux River east to S Southeastern Ave; on the east by S Southeastern Ave from E 26th St to E 41st St (original horizontal extension), then to E 41st St at S Bahnson Ave, then by S Bahnson Ave from E 41st St to E 49th St; on the south by E 49th St from S Bahnson Ave to S Cliff Ave; on the west by S Cliff Ave from E 49th St to the Big Sioux River, then along the Big Sioux River to E 26th St.

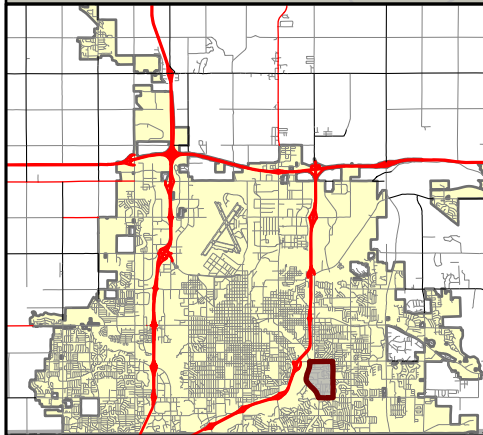
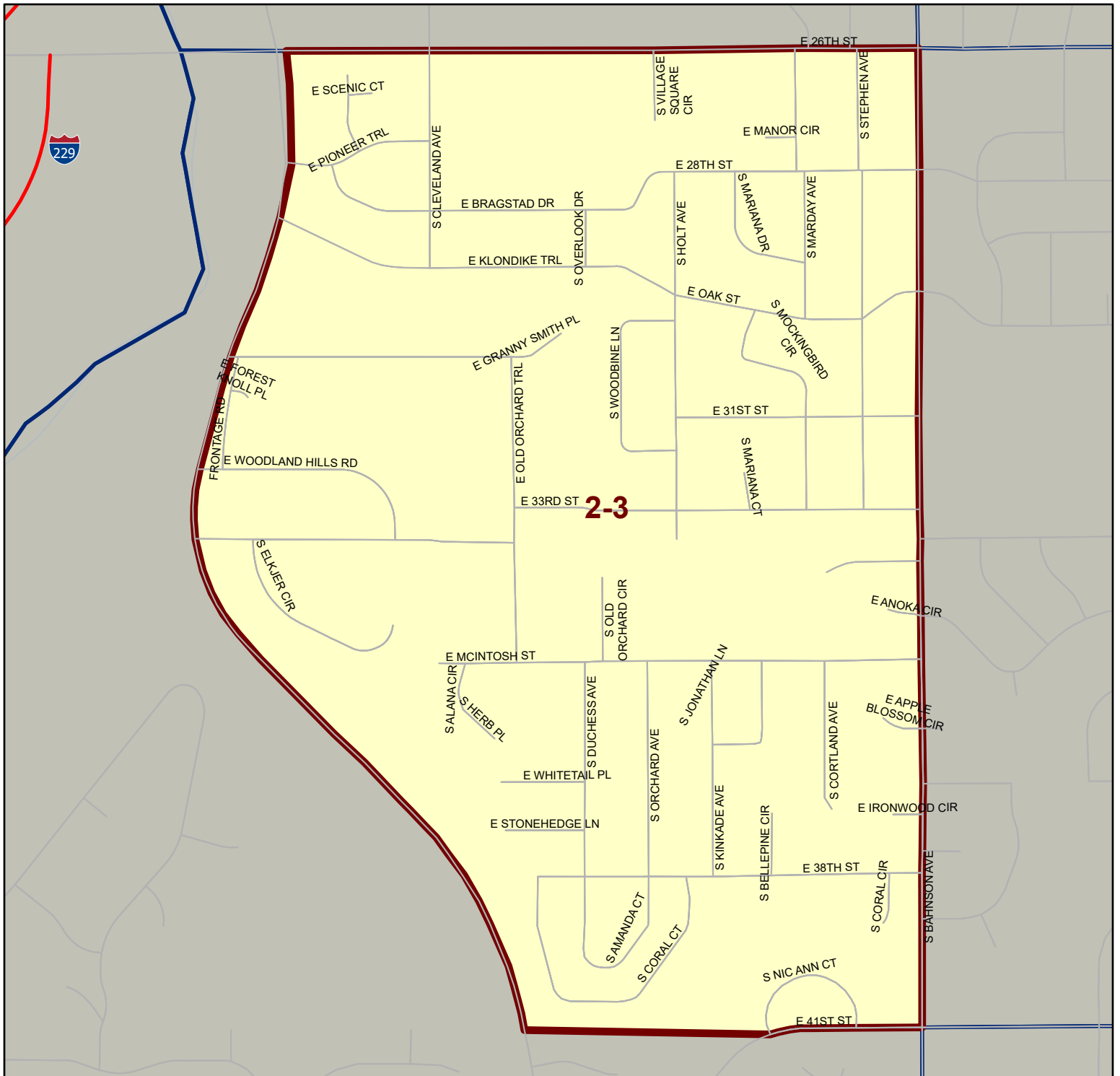
 Precinct Boundary  Municipality



**Map Date:**  
**1/8/2024**

Disclaimer:  
The Data is provided "as is" without warranty or any representation of accuracy, timeliness or completeness. The burden for determining accuracy, completeness, timeliness, merchantability and fitness for or the appropriateness for use rests solely on the requester. Minnehaha County makes no warranties express or implied, as to the use of the Data. There are no implied warranties of merchantability or fitness for a particular purpose. The requester acknowledges and accepts the limitations of the Data, including the fact that the Data is dynamic and is in a constant state of maintenance, correction and update.

# Precinct 2-3



polling Location:  
 Morningside Community Center  
 2400 S Bahnsen Ave

Election precinct number 2-3 shall be bounded on the north by E 26th St from S Southeastern Ave to S Bahnsen Ave; on the east by S Bahnsen Ave from E 26th St to E 41st St; on the south by E 41st St from S Bahnsen Ave to S Southeastern Ave at the original point where E 41st St (original horizontal extension) intersects with S Southeastern Ave; on the west by S Southeastern Ave from E 41st St (original horizontal extension) to E 26th St.



Map Date:  
1/8/2024



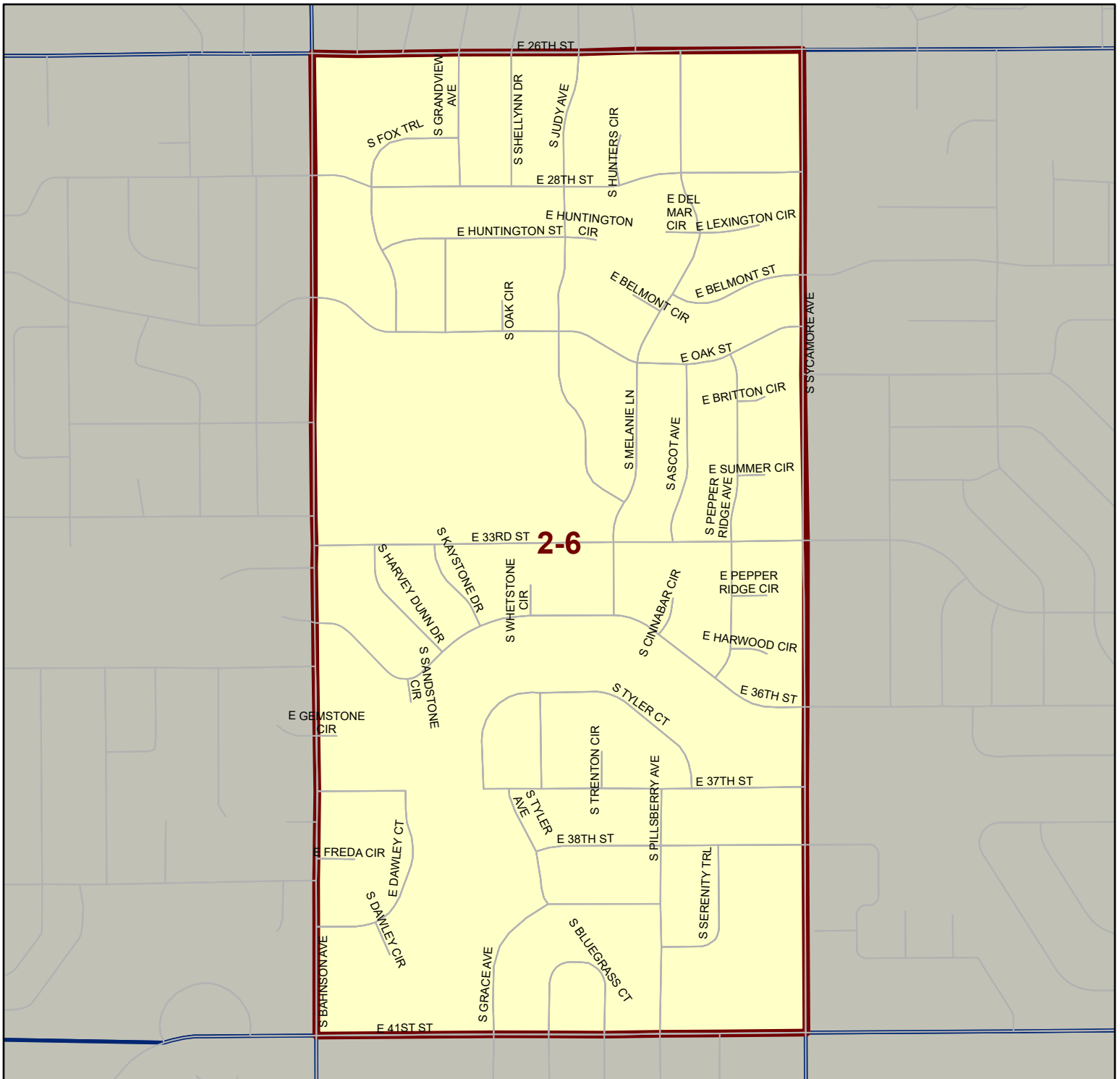
Precinct Boundary



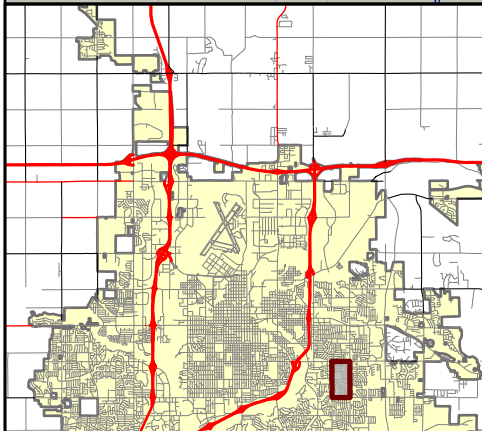
Municipality

Disclaimer:  
The Data is provided "as is" without warranty or any representation of accuracy, timeliness or completeness. The burden for determining accuracy, completeness, timeliness, merchantability and fitness for or the appropriateness for use rests solely on the requester. Minnehaha County makes no warranties express or implied, as to the use of the Data. There are no implied warranties of merchantability or fitness for a particular purpose. The requester acknowledges and accepts the limitations of the Data, including the fact that the Data is dynamic and is in a constant state of maintenance, correction and update.

# Precinct 2-6



**2-6**



**Polling Location:**  
**Westminster Presbyterian Church**  
**3801 E 26th St**

Election precinct number 2-6 shall be bounded on the north by E 26th St from S Bahnsen Ave to S Sycamore Ave; on the east by S Sycamore Ave from E 26th St to E 41st St; on the south by E 41st St from S Sycamore Ave to S Bahnsen Ave; on the west by S Bahnsen Ave from E 41st St to E 26th St.



Minnehaha County



**Map Date:**  
**1/8/2024**

Disclaimer:  
 The Data is provided "as is" without warranty or any representation of accuracy, timeliness or completeness. The burden for determining accuracy, completeness, timeliness, merchantability and fitness for or the appropriateness for use rests solely on the requester. Minnehaha County makes no warranties express or implied, as to the use of the Data. There are no implied warranties of merchantability or fitness for a particular purpose. The requester acknowledges and accepts the limitations of the Data, including the fact that the Data is dynamic and is in a constant state of maintenance, correction and update.

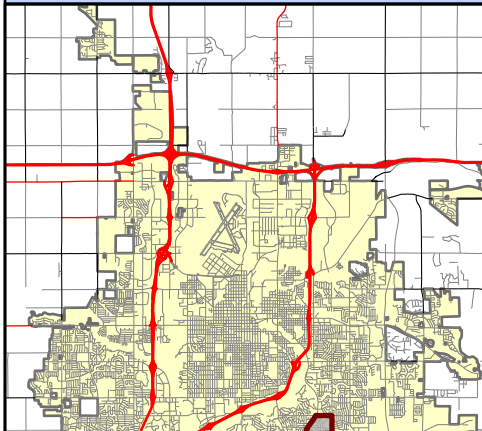


Precinct Boundary



Municipality

# Precinct 2-8



**Polling Location:  
Embrace Church  
2800 E 57th St**

Election precinct number 2-8 shall be bounded on the north by E 49th St from the South Dakota Railroad Authority tracks to S Bahnson Ave; on the east by S Bahnson Ave from E 49th St to E 57th St; on the south by E 57th St from S Bahnson Ave to the South Dakota Railroad Authority tracks; on the west by the South Dakota Railroad Authority tracks from E 57th St north to E 49th St.



Minnehaha County



**Map Date:  
1/8/2024**

Disclaimer:  
The Data is provided "as is" without warranty or any representation of accuracy, timeliness or completeness. The burden for determining accuracy, completeness, timeliness, merchantability and fitness for or the appropriateness for use rests solely on the requester. Minnehaha County makes no warranties express or implied, as to the use of the Data. There are no implied warranties of merchantability or fitness for a particular purpose. The requester acknowledges and accepts the limitations of the Data, including the fact that the Data is dynamic and is in a constant state of maintenance, correction and update.

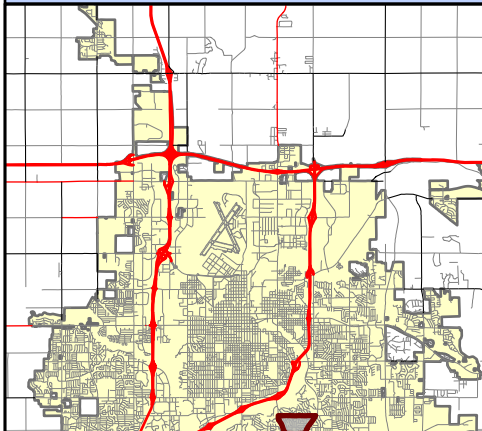


Precinct Boundary



Municipality

# Precinct 2-9



**Polling Location:  
Embrace Church  
2800 E 57th St**

Election precinct number 2-9 shall be bounded on the north by E 49th St from S Cliff Ave to the South Dakota Railroad Authority tracks; on the east by the South Dakota Railroad Authority tracks from E 49th St to E 57th St; on the south by E 57th St from the South Dakota Railroad Authority tracks to Cliff Ave; on the west by S Cliff Ave from E 57th St to E 49th St.



**Map Date:  
1/8/2024**

Disclaimer:  
The Data is provided "as is" without warranty or any representation of accuracy, timeliness or completeness. The burden for determining accuracy, completeness, timeliness, merchantability and fitness for or the appropriateness for use rests solely on the requester. Minnehaha County makes no warranties express or implied, as to the use of the Data. There are no implied warranties of merchantability or fitness for a particular purpose. The requester acknowledges and accepts the limitations of the Data, including the fact that the Data is dynamic and is in a constant state of maintenance, correction and update.



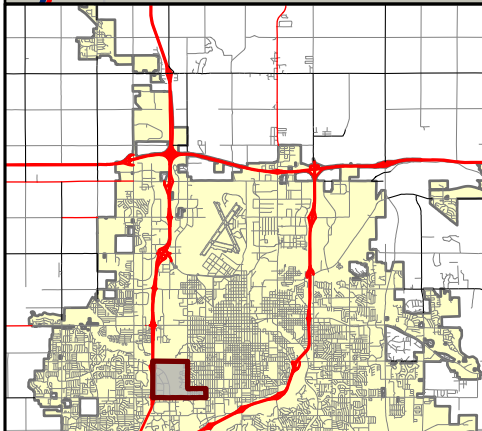
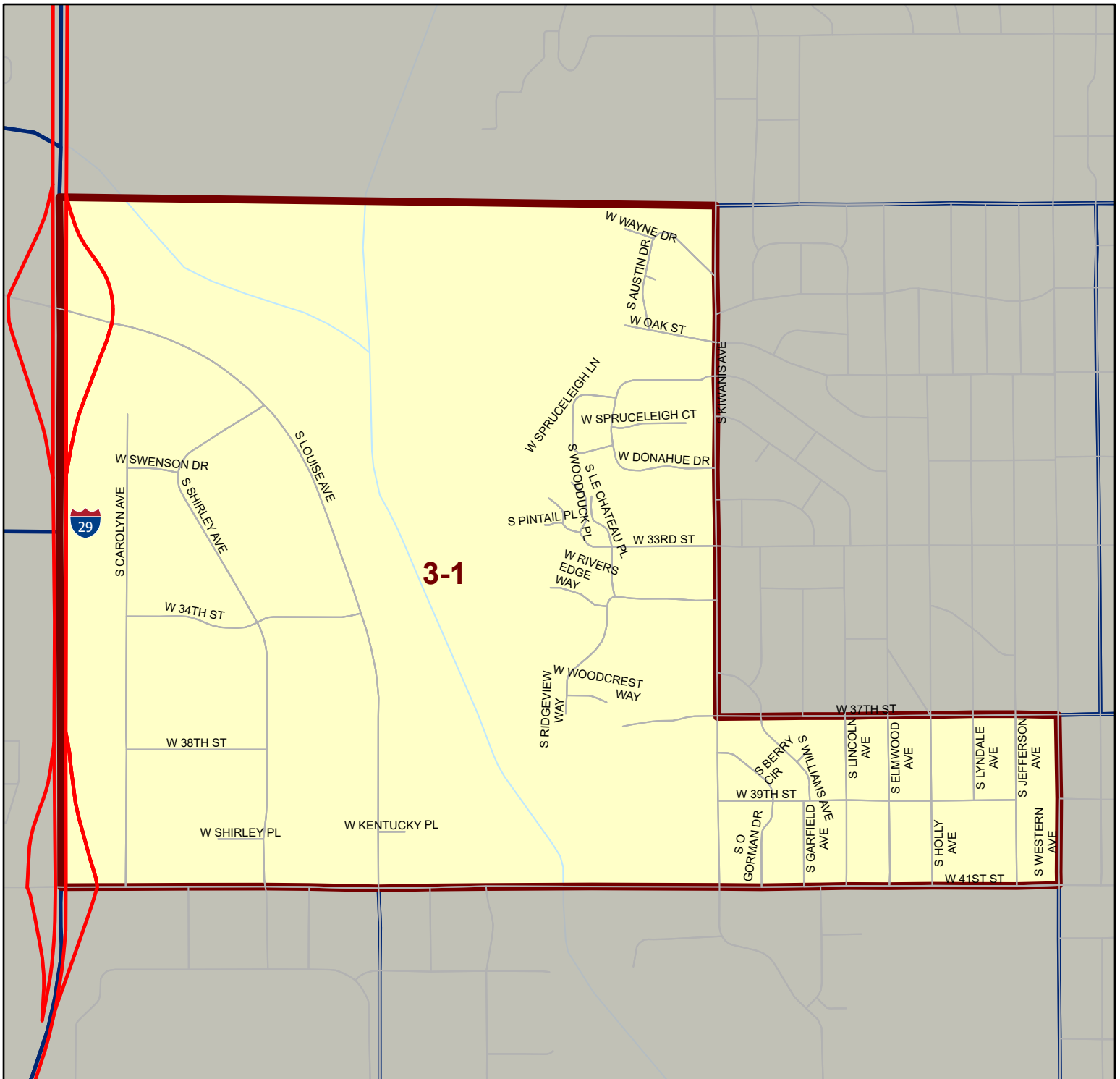
**Precinct Boundary**



**Municipality**



# Precinct 3-1



**Polling Location:**  
**First Presbyterian Church**  
**2300 S West Ave**

Election precinct number 3-1 shall be bounded on the north by W 26th St (extended) from Interstate 29, at a point where if W 26th St was extended horizontally to the west in would intersect with Interstate 29, to S Kiwanis Ave; on the east by S Kiwanis Ave from W 26th St to W 37th St, then west on W 37th St to S Western Ave, also on the east by S Western Ave from W 37th St to W 41st St; on the south by W 41st St from S Western Ave to Interstate 29; on the west by Interstate 29 from W 41st St to W 26th St (extended) at a point where if W 26th St was extended horizontally to the west it would intersect with Interstate 29.



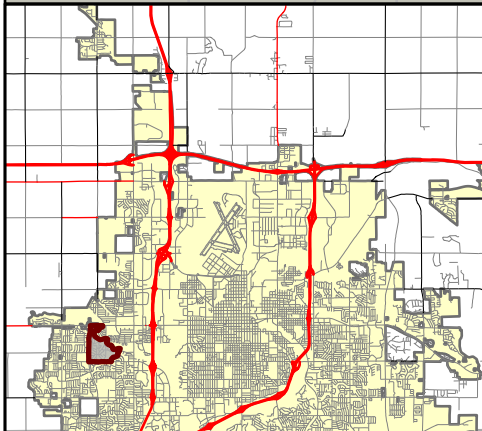
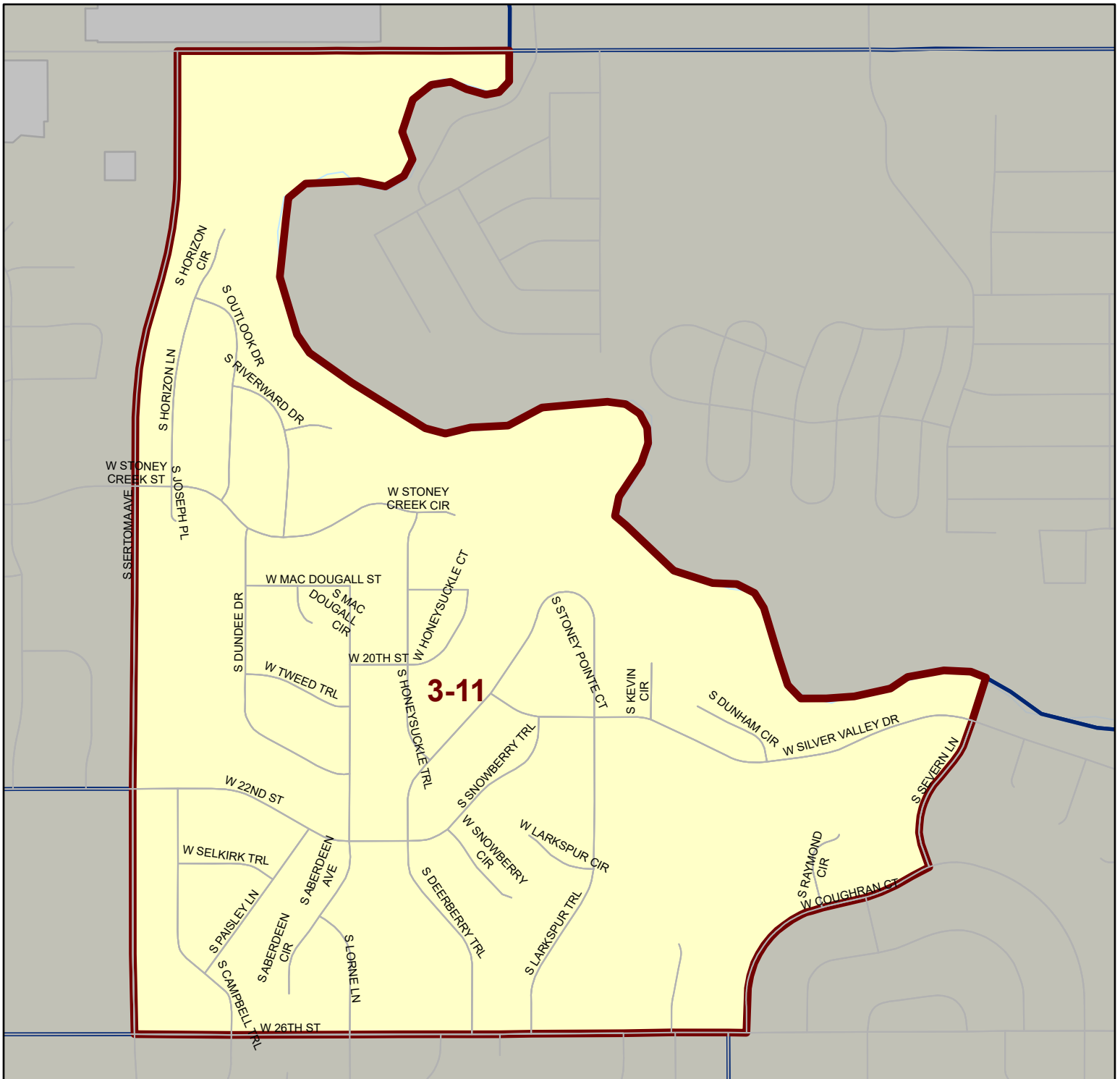
**Map Date:**  
**1/8/2024**

Disclaimer:  
The Data is provided "as is" without warranty or any representation of accuracy, timeliness or completeness. The burden for determining accuracy, completeness, timeliness, merchantability and fitness for or the appropriateness for use rests solely on the requester. Minnehaha County makes no warranties express or implied, as to the use of the Data. There are no implied warranties of merchantability or fitness for a particular purpose. The requester acknowledges and accepts the limitations of the Data, including the fact that the Data is dynamic and is in a constant state of maintenance, correction and update.

 **Precinct Boundary**     **Municipality**



# Precinct 3-11



**Polling Location:  
Church at the Gate  
6820 W 26th St**

Election precinct number 3-11 shall be bounded on the north by W 12th St from S Sertoma Ave to Skunk Creek; on the east by Skunk Creek to S Severn Ln (extended) to a point where S Severn Ln would intersect with Skunk Creek, then along S Severn Ln to W Coughran Ct, then west along W Coughran Ct to W 26th St; on the south by W 26th St from W Coughran Ct (west intersection near S Queens Ave) to S Sertoma Ave; and on the west by S Sertoma Ave to W 12th St.

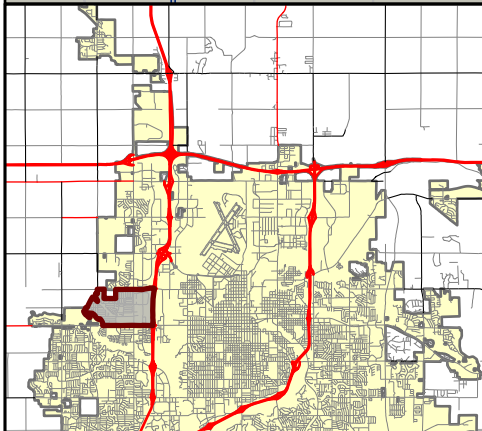
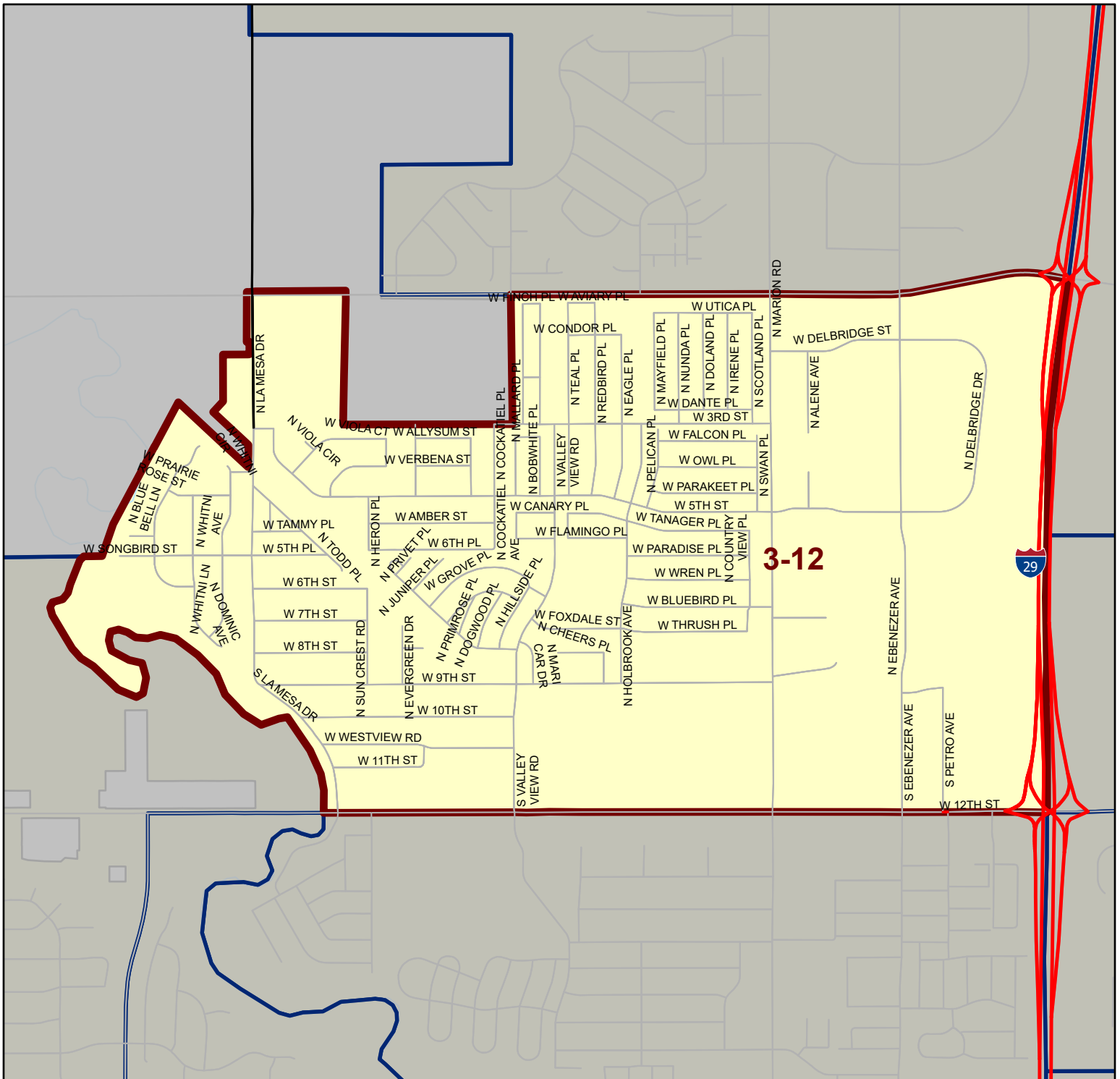


**Map Date:  
1/8/2024**

Disclaimer:  
The Data is provided "as is" without warranty or any representation of accuracy, timeliness or completeness. The burden for determining accuracy, completeness, timeliness, merchantability and fitness for or the appropriateness for use rests solely on the requester. Minnehaha County makes no warranties express or implied, as to the use of the Data. There are no implied warranties of merchantability or fitness for a particular purpose. The requester acknowledges and accepts the limitations of the Data, including the fact that the Data is dynamic and is in a constant state of maintenance, correction and update.

 Precinct Boundary  Municipality

# Precinct 3-12



**Polling Location:**  
**Career & Technical Education Academy**  
**4700 W Career Cir**

Election precinct number 3-12 shall be bounded on the north by W Madison St from the west city limits east to Interstate 29; on the east by Interstate 29 from W Madison St south to W 12th St; on the south by W 12th St from Interstate 29 west to Skunk Creek; on the west by Skunk Creek from W 12th St to the north city limits, then north along the west city limits to Madison St.

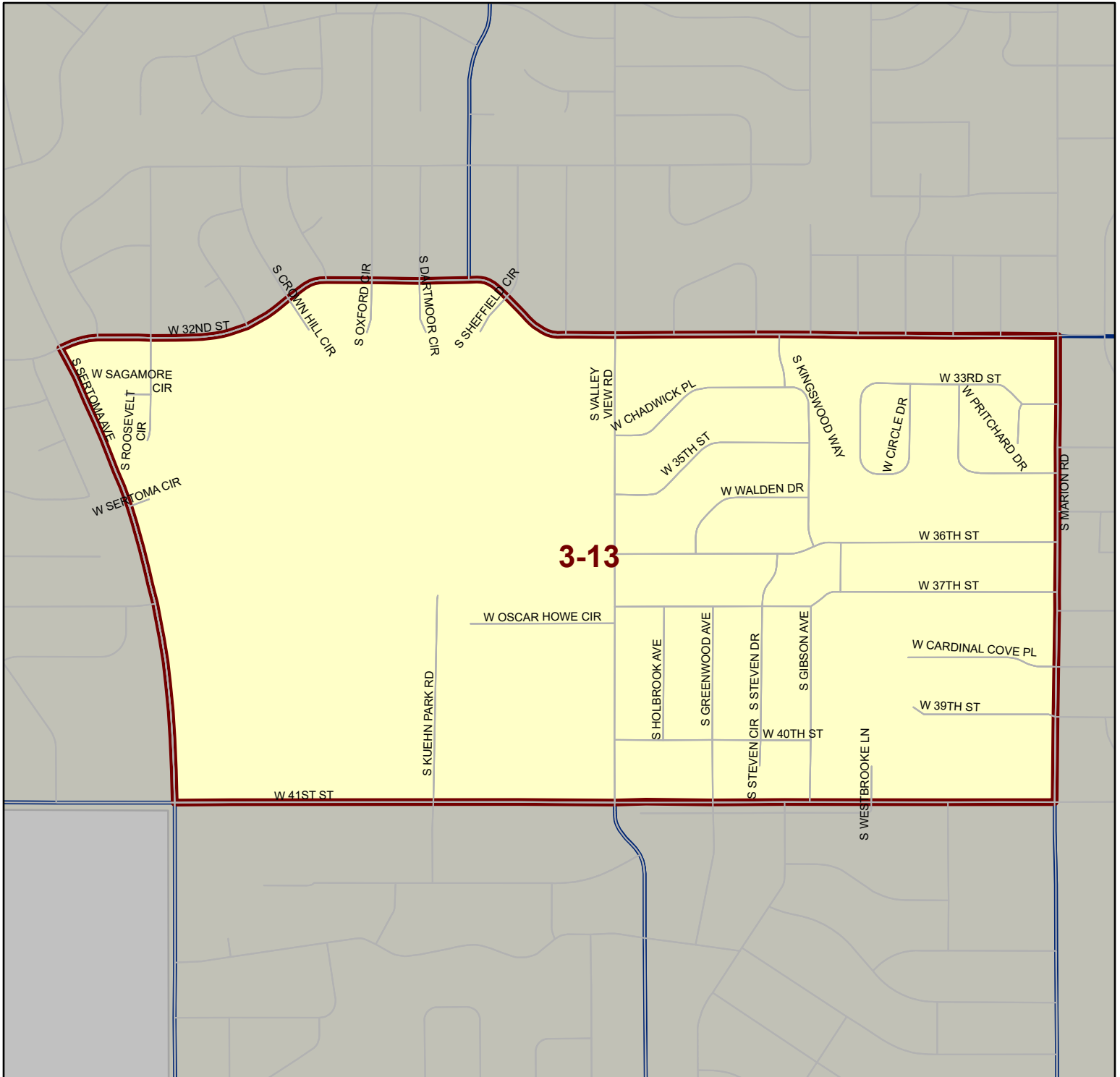


**Map Date:**  
**1/8/2024**

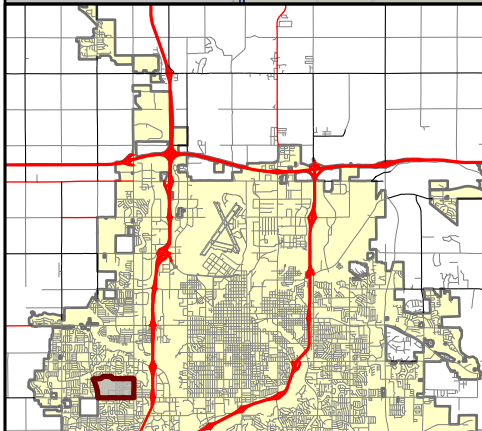
Disclaimer:  
 The Data is provided "as is" without warranty or any representation of accuracy, timeliness or completeness. The burden for determining accuracy, completeness, timeliness, merchantability and fitness for or the appropriateness for use rests solely on the requester. Minnehaha County makes no warranties express or implied, as to the use of the Data. There are no implied warranties of merchantability or fitness for a particular purpose. The requester acknowledges and accepts the limitations of the Data, including the fact that the Data is dynamic and is in a constant state of maintenance, correction and update.

 **Precinct Boundary**     **Municipality**

# Precinct 3-13



**3-13**



**Polling Location:**  
**Kuehn Park Community Center**  
**2801 S Valley View Rd**

Election precinct number 3-13 shall be bounded on the north by W 32nd St from S Sertoma Ave to S Marion Rd; on the east by S Marion Rd from W 32nd St to W 41st St; on the south by W 41st St from S Marion Rd to S Sertoma Ave; on the west by S Sertoma Ave from 41st St to W 32nd St.

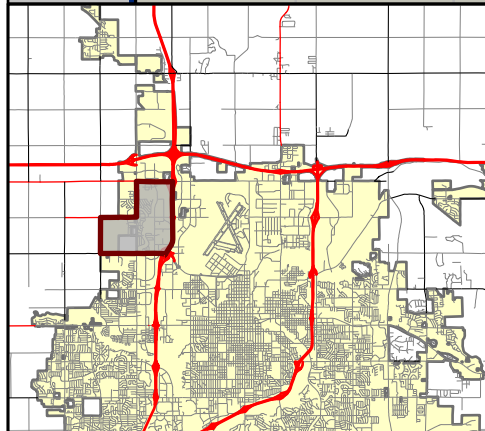
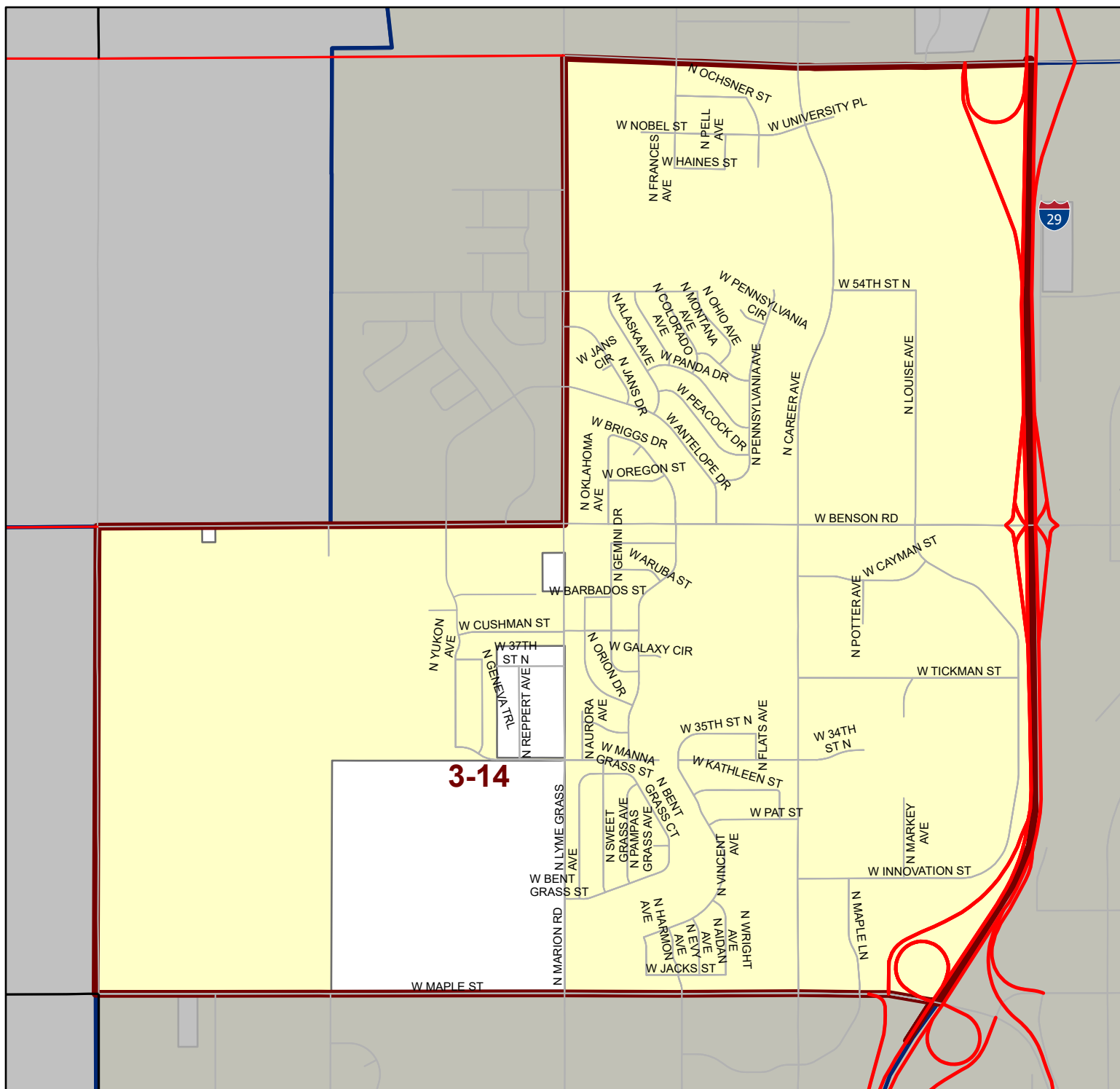


**Map Date:**  
**1/8/2024**

Disclaimer:  
The Data is provided "as is" without warranty or any representation of accuracy, timeliness or completeness. The burden for determining accuracy, completeness, timeliness, merchantability and fitness for or the appropriateness for use rests solely on the requester. Minnehaha County makes no warranties express or implied, as to the use of the Data. There are no implied warranties of merchantability or fitness for a particular purpose. The requester acknowledges and accepts the limitations of the Data, including the fact that the Data is dynamic and is in a constant state of maintenance, correction and update.

 **Precinct Boundary**     **Municipality**

# Precinct 3-14



**Polling Location:**  
 George McGovern Middle School  
 6221 W Maple St

Election precinct 3-14 shall be bounded on the north by 261st St/Hwy 38 from Marion Rd to Interstate 29; on the east by Interstate 29 from the 261st St/Hwy 38 to W Maple St; on the south by W Maple St from Interstate 29 to N La Mesa Dr (West Sioux Falls City Limits); on the west by N La Mesa Dr (West Sioux Falls City Limits) from W Maple St to W Benson Rd, then along W Benson Rd to N Marion Rd, then along N Marion Rd to 261st St/Hwy 38; including all unincorporated areas within the bounded area.

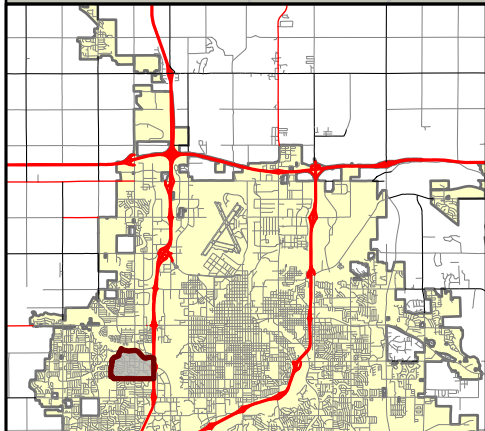
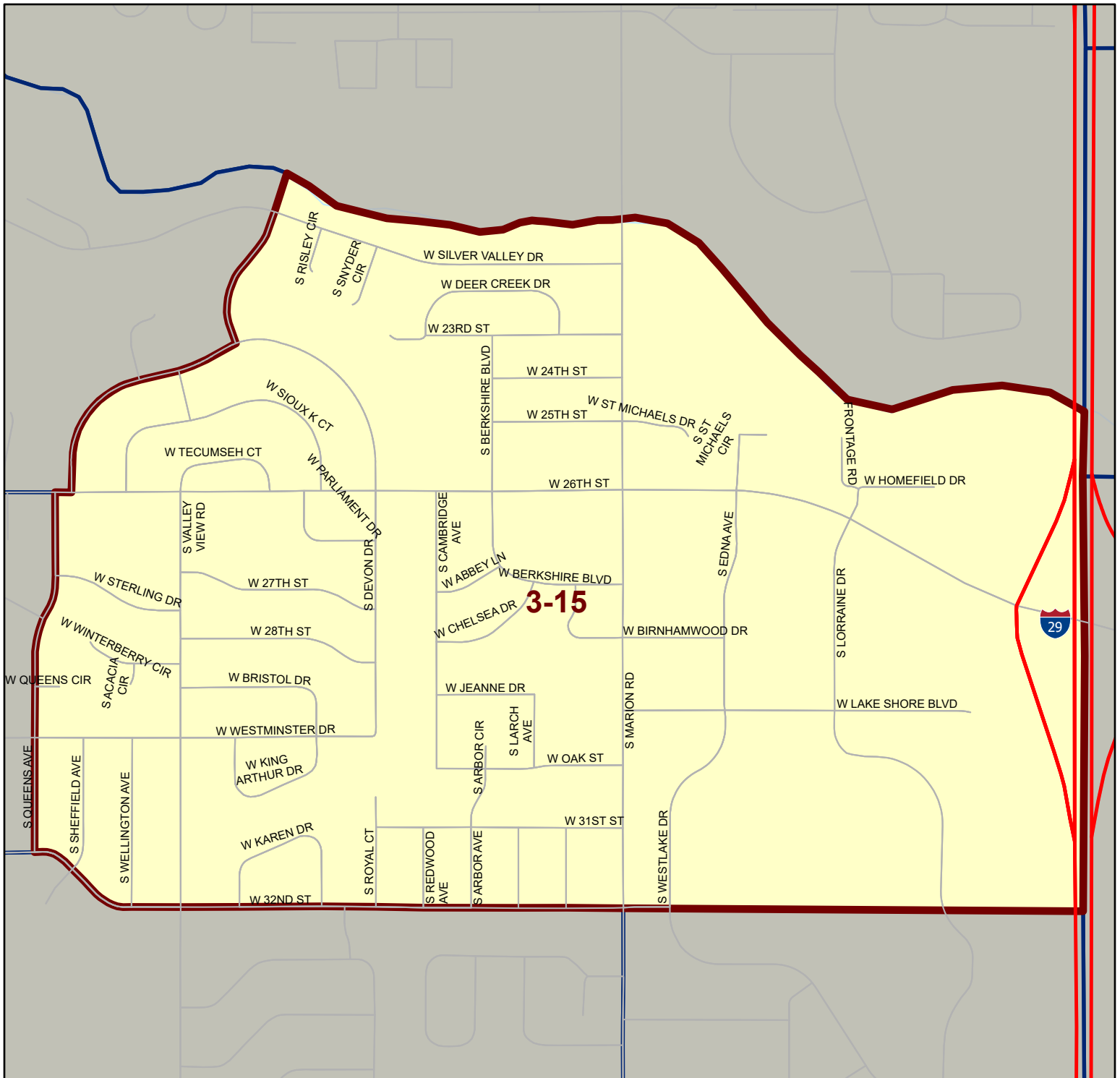


Map Date:  
 1/8/2024

Disclaimer:  
 The Data is provided "as is" without warranty or any representation of accuracy, timeliness or completeness. The burden for determining accuracy, completeness, timeliness, merchantability and fitness for or the appropriateness for use rests solely on the requester. Minnehaha County makes no warranties express or implied, as to the use of the Data. There are no implied warranties of merchantability or fitness for a particular purpose. The requester acknowledges and accepts the limitations of the Data, including the fact that the Data is dynamic and is in a constant state of maintenance, correction and update.

 Precinct Boundary  Municipality

# Precinct 3-15



**Polling Location:**  
**Connection Church**  
**2201 S Marion Rd**

Election precinct number 3-15 shall be bounded on the north by Skunk Creek, from S Severn Ln (extended) to a point where S Severn Ln would intersect with Skunk Creek to Interstate 29; on the east by Interstate 29 from Skunk Creek to W 32nd St (extended) to a point where W 32nd St would intersect with Interstate 29; on the south by W 32nd St (extended) to a point where W 32nd St would intersect with Interstate 29 to S Queens Ave; on the west by S Queens Ave from W 32nd St to 26th St, then along W 26th St to W Coughran Ct (west intersection), then by W Coughran Ct to S Severn Ln, then by S Severn Ln (extended) to Skunk Creek.



Minnehaha County



**Map Date:**  
**1/8/2024**

Disclaimer:  
 The Data is provided "as is" without warranty or any representation of accuracy, timeliness or completeness. The burden for determining accuracy, completeness, timeliness, merchantability and fitness for or the appropriateness for use rests solely on the requester. Minnehaha County makes no warranties express or implied, as to the use of the Data. There are no implied warranties of merchantability or fitness for a particular purpose. The requester acknowledges and accepts the limitations of the Data, including the fact that the Data is dynamic and is in a constant state of maintenance, correction and update.

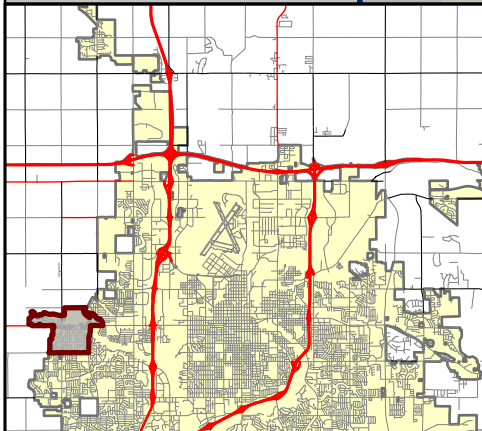
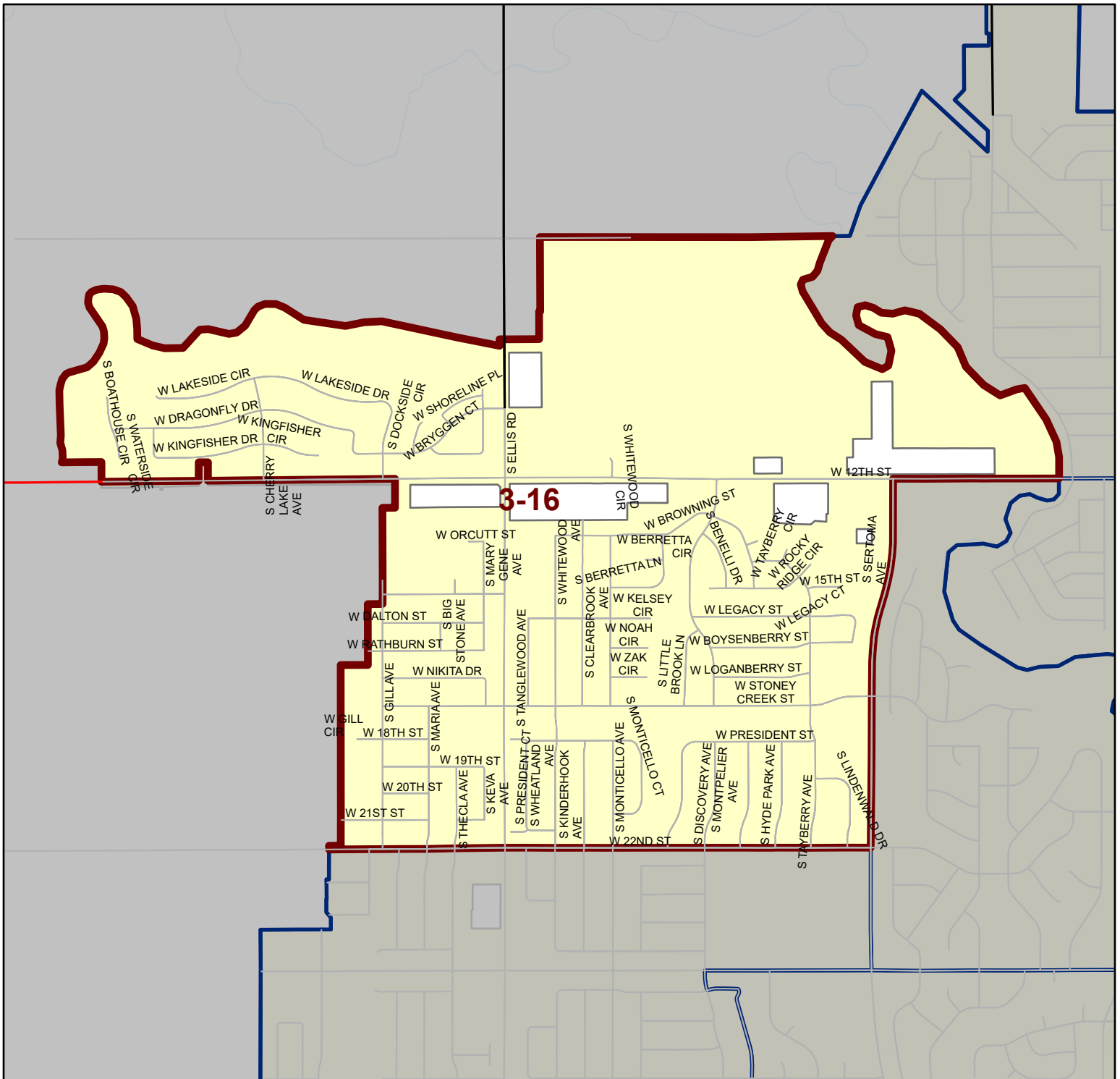


Precinct Boundary



Municipality

# Precinct 3-16



**Polling Location:**  
**Memorial Middle School**  
**1401 S Sertoma Ave**

Election precinct number 3-16 shall be bounded on the north by Sands St along the northwest Sioux Falls City Limits to Skunk Creek; on the east by Skunk Creek from Sands St (extended) to W 12th St, then along W 12th St from Skunk Creek to S Sertoma Ave, then by S Sertoma Ave from W 12th St to W 22nd St; on the south by W 22nd St from S Sertoma Ave to the west Sioux Falls City Limits; on the west by the west Sioux Falls City Limits from W 22nd St to W 12th St, then along W 12th St from W Lakeside Dr to the west Sioux Falls City Limits; on the west by the west Sioux Falls City Limits to the north Sioux Falls City Limits; including all unincorporated areas with the bounded area.

 Precinct Boundary  Municipality



Minnehaha County

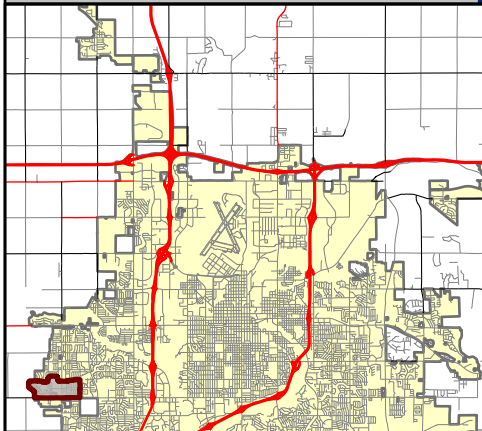
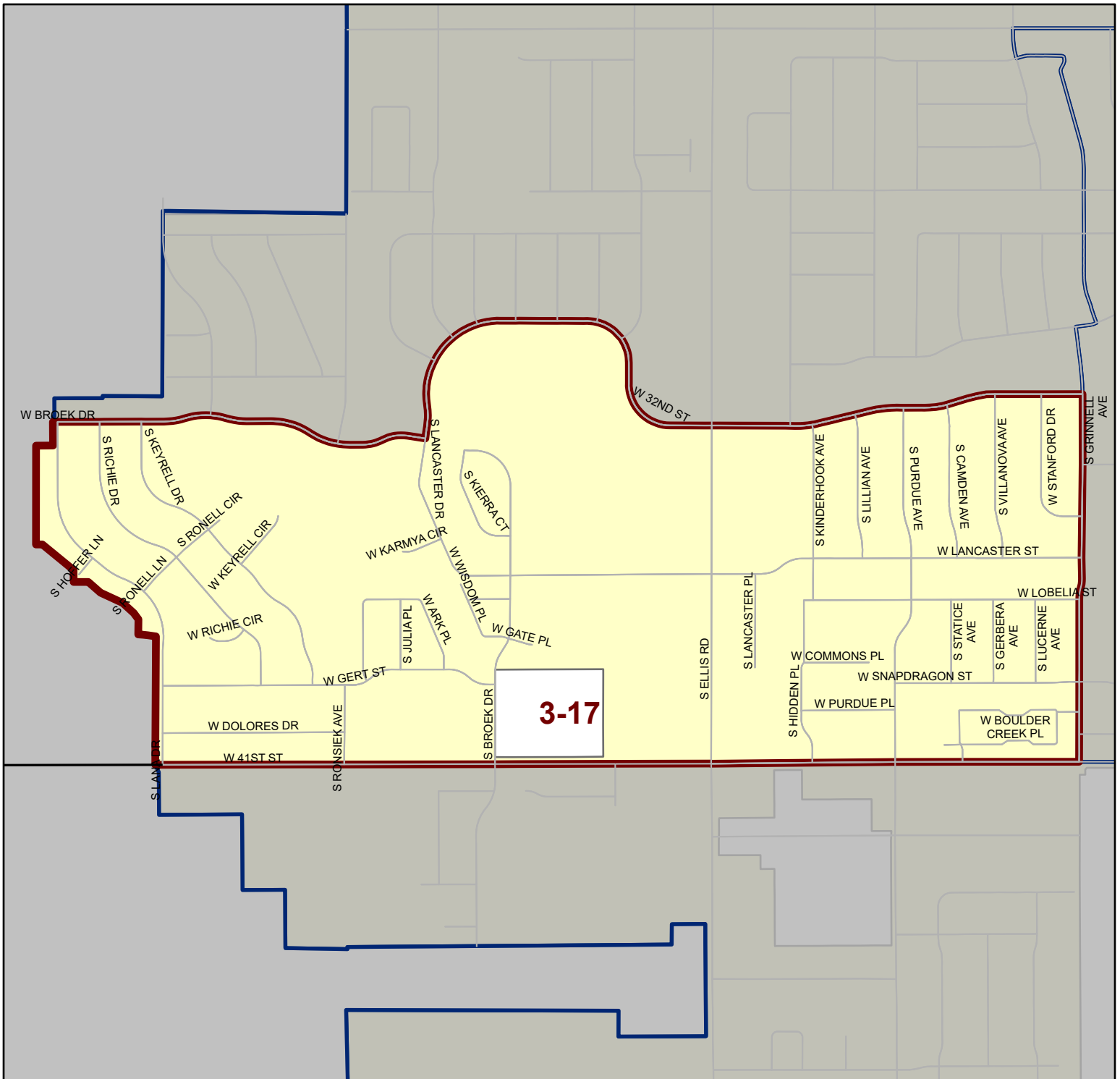


**Map Date:**  
**1/8/2024**

Disclaimer:  
The Data is provided "as is" without warranty or any representation of accuracy, timeliness or completeness. The burden for determining accuracy, completeness, timeliness, merchantability and fitness for or the appropriateness for use rests solely on the requester. Minnehaha County makes no warranties express or implied, as to the use of the Data. There are no implied warranties of merchantability or fitness for a particular purpose. The requester acknowledges and accepts the limitations of the Data, including the fact that the Data is dynamic and is in a constant state of maintenance, correction and update.



# Precinct 3-17



**Polling Location:**  
**Memorial Middle School**  
**1401 S Sertoma Ave**

Election precinct number 3-17 shall be bounded on the north by W Broek Dr from the west Sioux Falls City Limits to W 32nd St, then east along W 32nd St to S Grinnell Ave; on the east by S Grinnell Ave from W 32nd St to W 41st St; on the south by W 41st St/267th St from S Grinnell Ave to the west Sioux Falls City Limits/S Lana Dr; on the west by the west Sioux Falls City Limits from W 41st St & S Lana Dr to W Broek Dr; including all unincorporated areas within the bounded area.

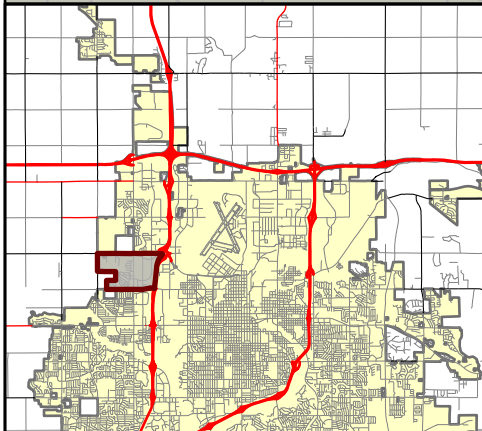
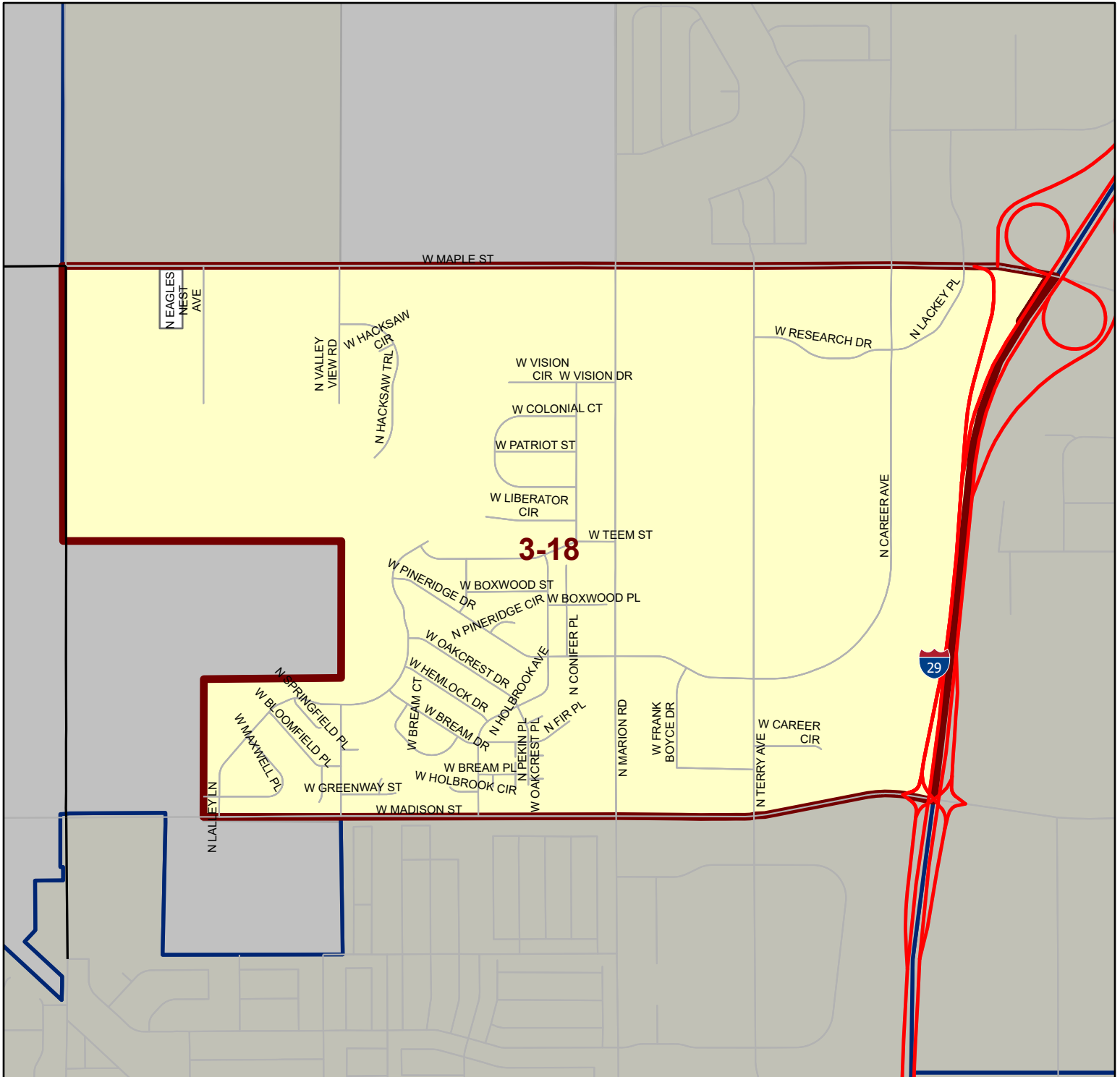


**Map Date:**  
**1/8/2024**

Disclaimer:  
The Data is provided "as is" without warranty or any representation of accuracy, timeliness or completeness. The burden for determining accuracy, completeness, timeliness, merchantability and fitness for or the appropriateness for use rests solely on the requestor. Minnehaha County makes no warranties express or implied, as to the use of the Data. There are no implied warranties of merchantability or fitness for a particular purpose. The requestor acknowledges and accepts the limitations of the Data, including the fact that the Data is dynamic and is in a constant state of maintenance, correction and update.

 **Precinct Boundary**     **Municipality**

# Precinct 3-18



**Polling Location:**  
 George McGovern Middle School  
 6221 W Maple St

Election precinct 3-18 shall be bounded on the north by W Maple St/Hwy 140 from N La Mesa Dr/the west Sioux Falls City Limits to Interstate 29; on the east by Interstate 29 from W Maple St to W Madison St; on the south by Madison St from Interstate 29 to the west Sioux Falls City Limits (at N Daisy Ave); on the west by the west Sioux Falls City Limits from W Madison St to W Maple St (at N La Mesa Dr); including all unincorporated areas within the bounded area.

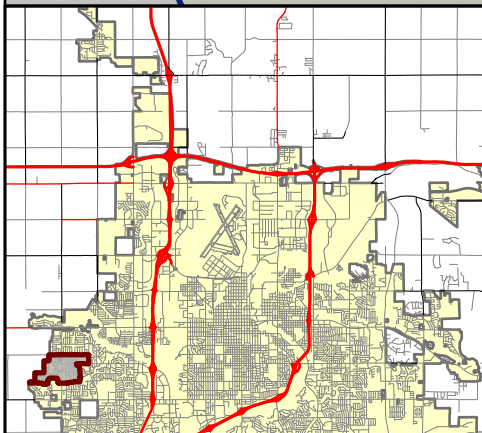
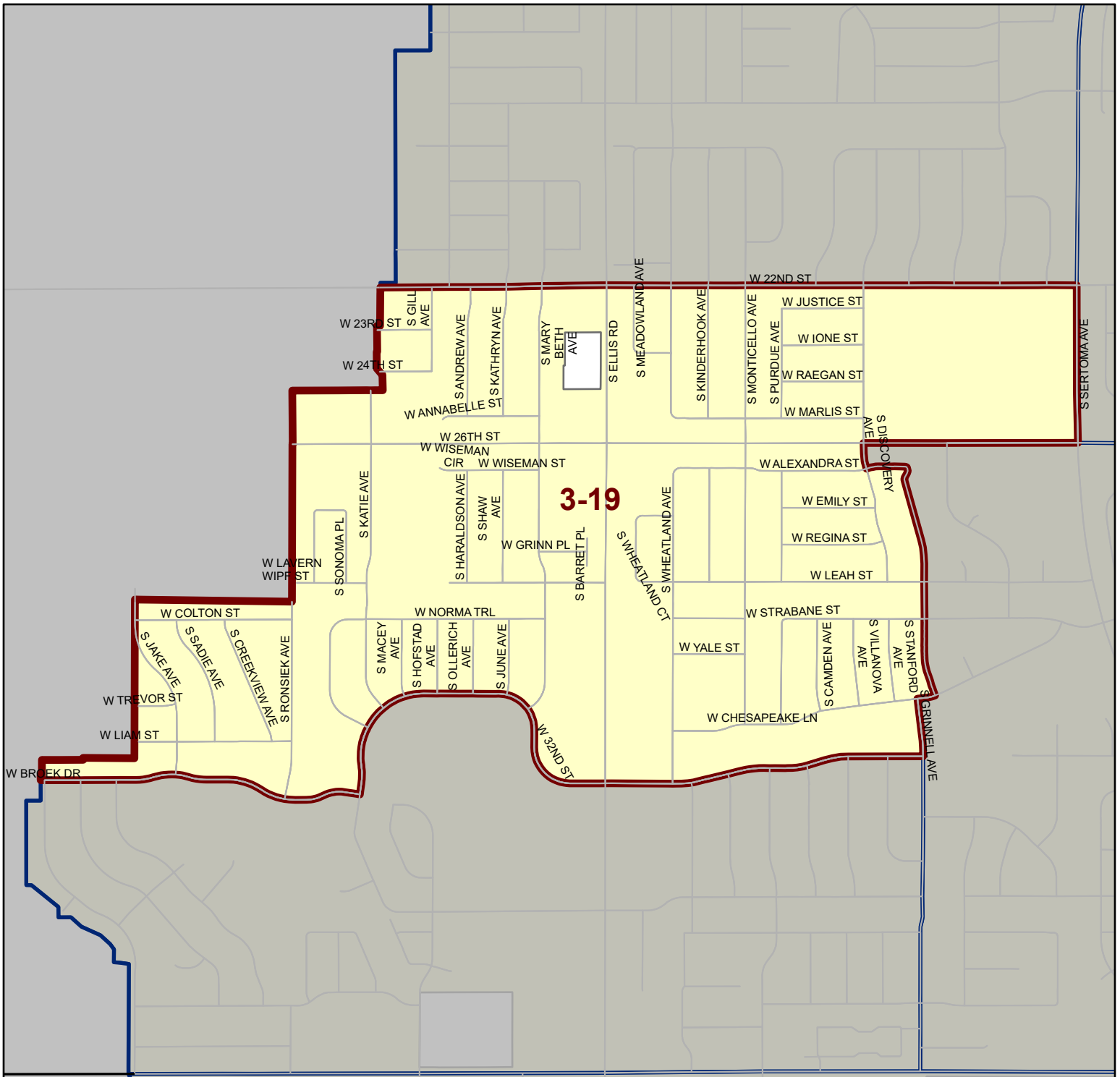
 Precinct Boundary  Municipality



**Map Date:**  
 1/8/2024

Disclaimer:  
 The Data is provided "as is" without warranty or any representation of accuracy, timeliness or completeness. The burden for determining accuracy, completeness, timeliness, merchantability and fitness for or the appropriateness for use rests solely on the requester. Minnehaha County makes no warranties express or implied, as to the use of the Data. There are no implied warranties of merchantability or fitness for a particular purpose. The requester acknowledges and accepts the limitations of the Data, including the fact that the Data is dynamic and is in a constant state of maintenance, correction and update.

# Precinct 3-19



**Polling Location:  
Prairie West Library  
7630 W 26th St**

Election precinct number 3-19 shall be bounded on the north by W 22nd St from the west Sioux Falls City Limits to S Sertoma Ave; on the east by S Sertoma Ave from W 22nd St to W 26th St, then along W 26th St from S Sertoma Ave to S Discovery Ave, then by S Discovery Ave from W 26th St to W Alexandra St, then by S Grinnell Ave to W 32nd St; on the south by W 32nd St from S Grinnell Ave to W Broek Dr, then by W Broek Dr to the west Sioux Falls City Limits; on the west by the west Sioux Falls City Limits from W Broek Dr to W 22nd St; including all unincorporated areas within the bounded area.

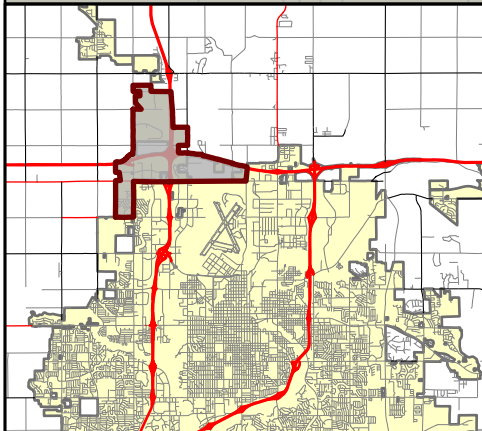
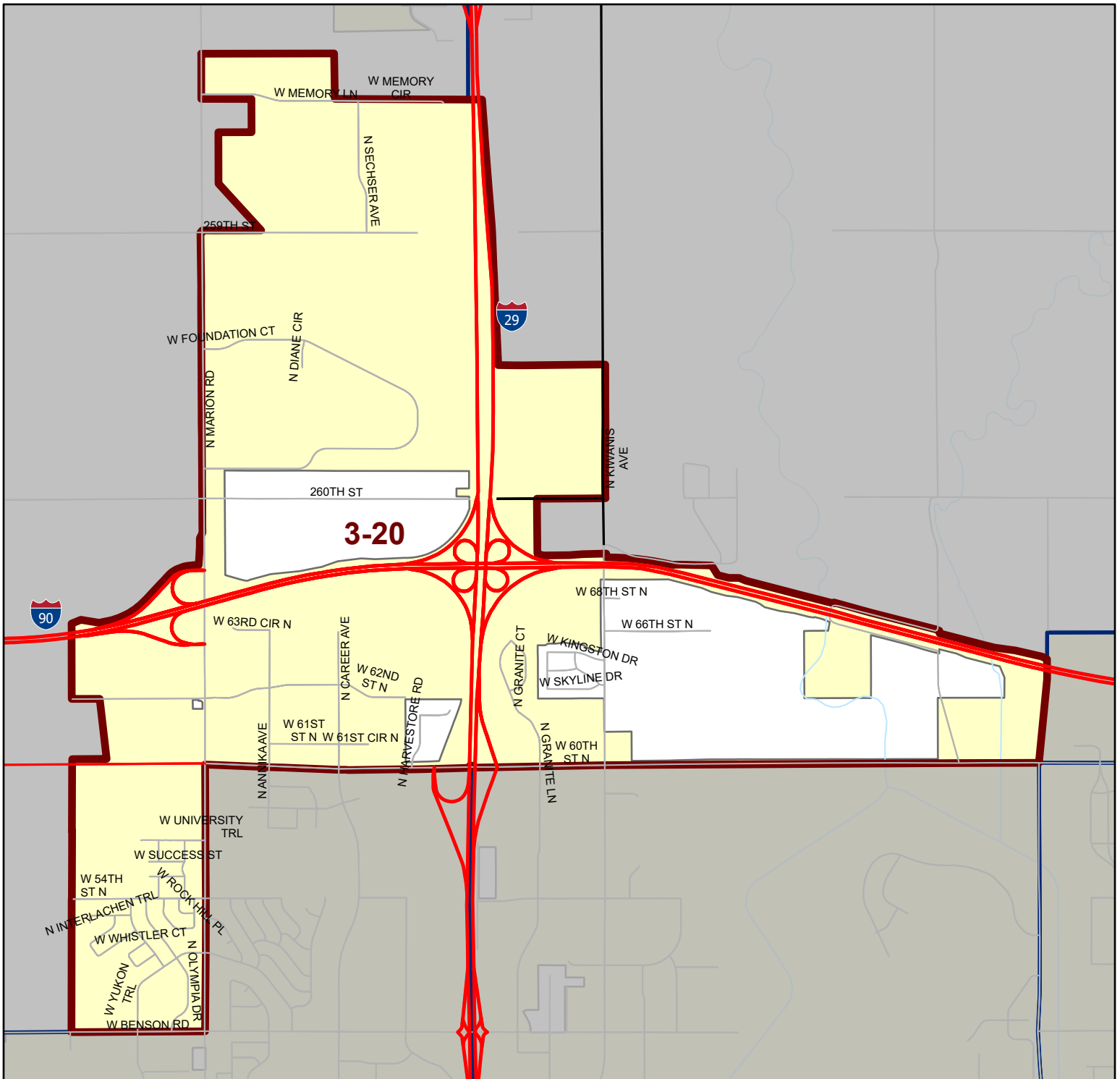


**Map Date:  
1/8/2024**

Disclaimer:  
The Data is provided "as is" without warranty or any representation of accuracy, timeliness or completeness. The burden for determining accuracy, completeness, timeliness, merchantability and fitness for or the appropriateness for use rests solely on the requester. Minnehaha County makes no warranties express or implied, as to the use of the Data. There are no implied warranties of merchantability or fitness for a particular purpose. The requester acknowledges and accepts the limitations of the Data, including the fact that the Data is dynamic and is in a constant state of maintenance, correction and update.

 Precinct Boundary  Municipality

# Precinct 3-20



**Polling Location:**  
**McCrossan Visitor Center**  
**47135 260th St**

Election precinct 3-20 shall be bounded on the north by the north Sioux Falls City Limits from 471st Ave to Interstate 29; on the east by Interstate 29 from the north Sioux Falls City Limits to Interstate 90, then east along the north side of Interstate 90 from Interstate 29 to the D and I Railroad tracks; on the east by the D and I Railroad tracks from Interstate 90 to W 60th St N, at a point where N Minnesota Ave and W 60th St N intersect; on the south by W 60th St N/Hwy 38 from N Minnesota Ave to N Marion Rd, then by N Marion Rd from Hwy 38 to W Benson Rd; on the south by W Benson Rd from N Marion Rd to the west Sioux Falls City Limits; on the west by the west Sioux Falls City Limits from W Benson Rd to Interstate 90, then along N Marion Rd/471st Ave to 259th St, then along 259th St to the Burlington Northern Santa Fe Railroad Tracks, then north along the west Sioux Falls City Limits to the north Sioux Falls City Limits; including all unincorporated areas within the bounded area.

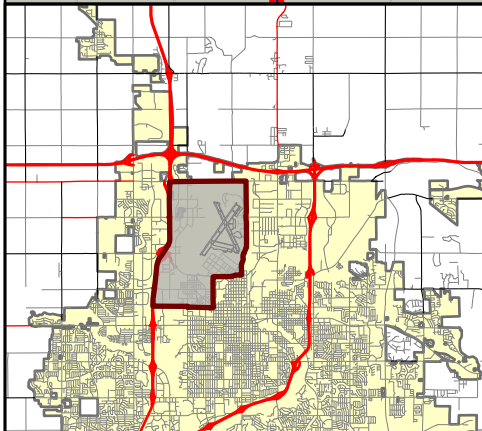
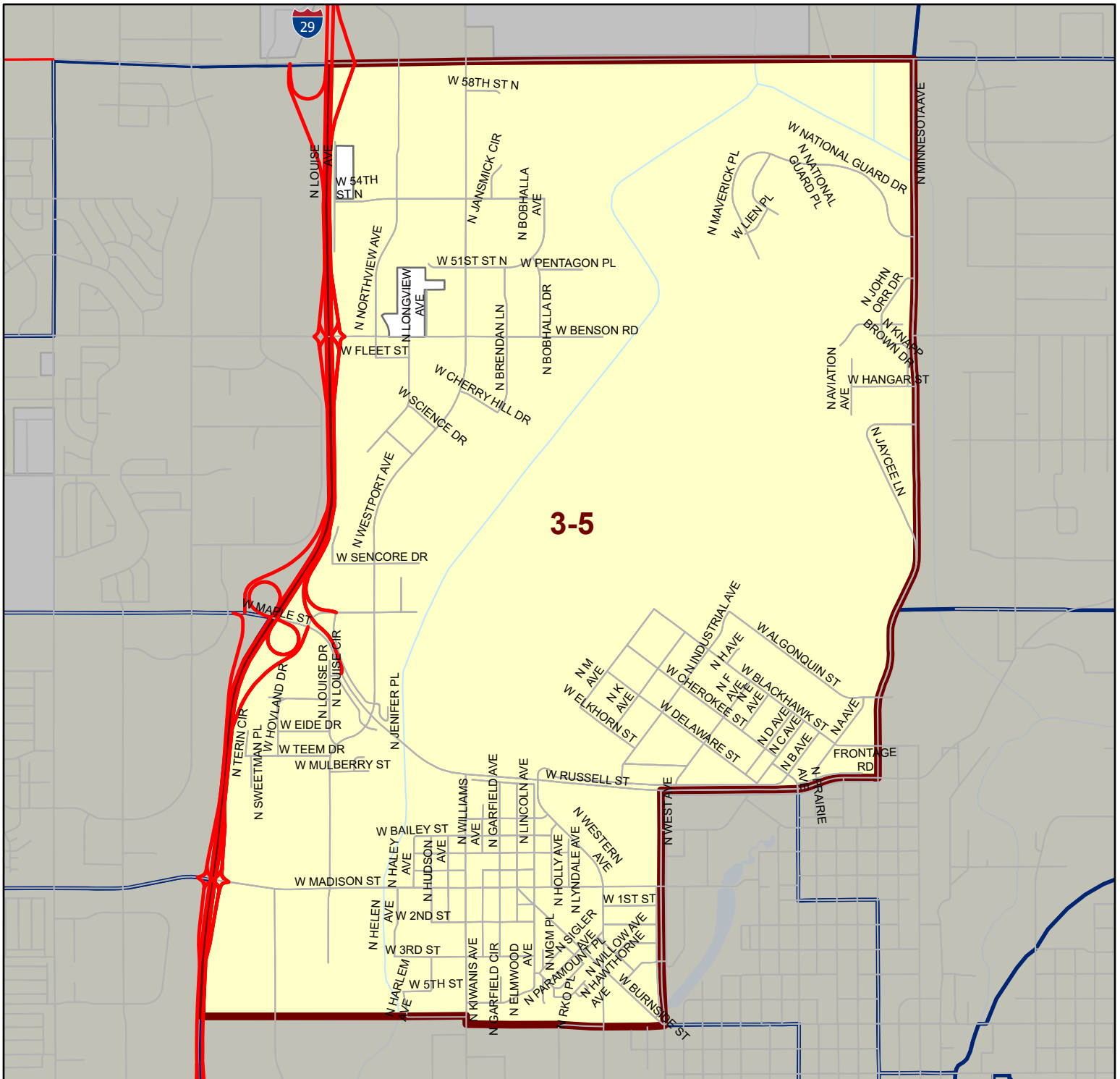
 Precinct Boundary     Municipality



**Map Date:**  
**1/8/2024**

Disclaimer:  
The Data is provided "as is" without warranty or any representation of accuracy, timeliness or completeness. The burden for determining accuracy, completeness, timeliness, merchantability and fitness for or the appropriateness for use rests solely on the requester. Minnehaha County makes no warranties express or implied, as to the use of the Data. There are no implied warranties of merchantability or fitness for a particular purpose. The requester acknowledges and accepts the limitations of the Data, including the fact that the Data is dynamic and is in a constant state of maintenance, correction and update.

# Precinct 3-5



**Polling Location:**  
**SD Military Heritage Alliance Inc**  
**1600 W Russell St**

Election precinct number 3-5 shall be bounded on the north by W 60th St N from Interstate 29 to N Minnesota Ave; on the east by N Minnesota Ave from W 60th St N to W Russell St, then by W Russell St from N Minnesota Ave to N West Ave, then by N West Ave from W Russell St to W 6th St; on the south by W 6th St (along the quarter section line extension) from N West Ave to Interstate 29, at a point where if W 6th St (extended) would intersect with Interstate 29; on the west by Interstate 29 from W 6th St (extended) at a point where W 6th St would intersect with Interstate 29 to W 60th St N; including all unincorporated areas within the bounded area.

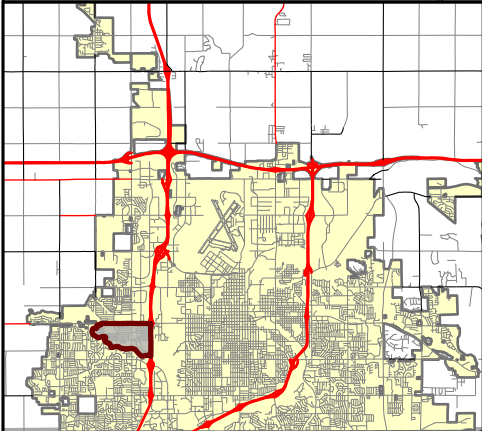
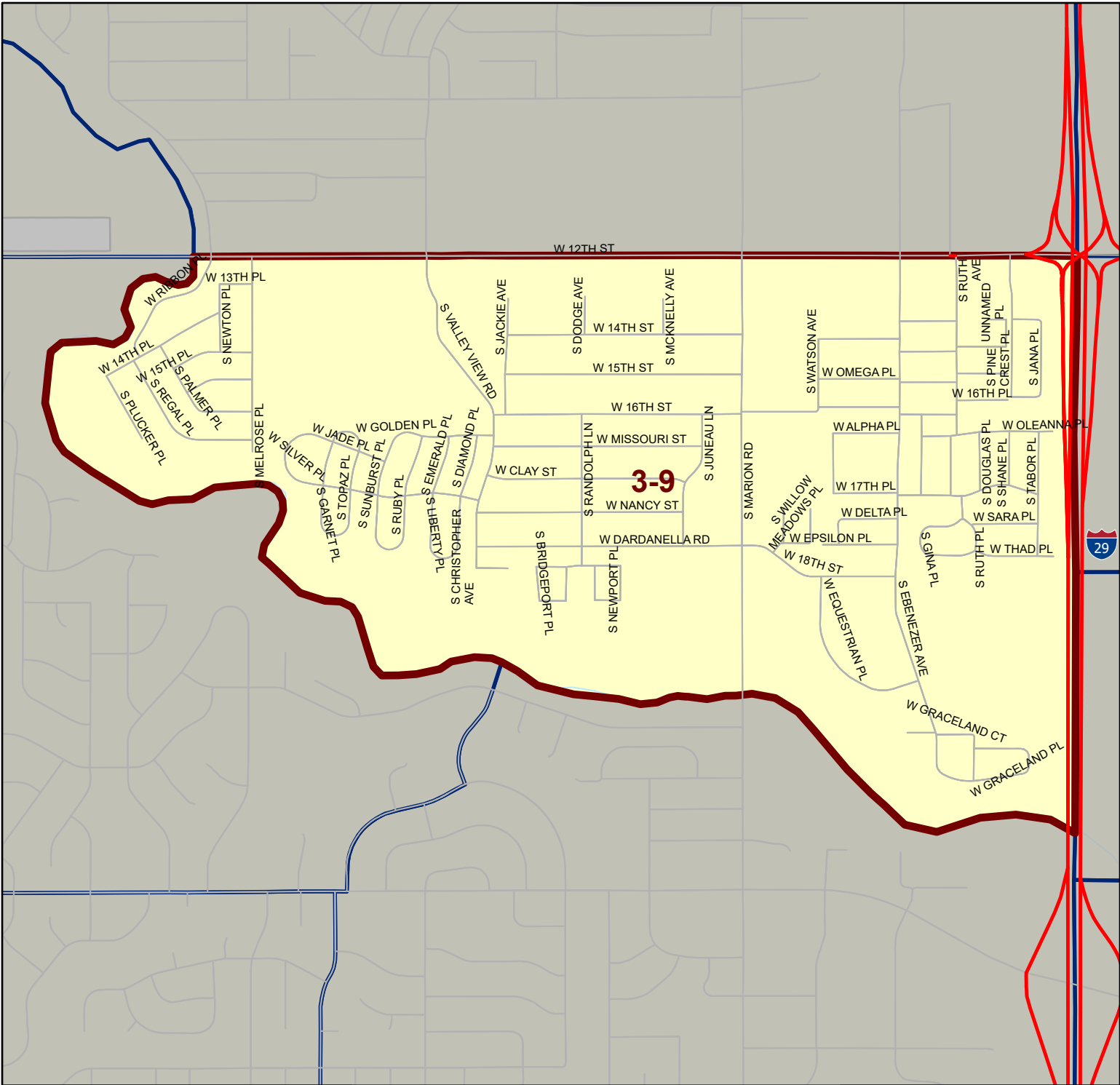


**Map Date:**  
**1/8/2024**

Disclaimer:  
The Data is provided "as is" without warranty or any representation of accuracy, timeliness or completeness. The burden for determining accuracy, completeness, timeliness, merchantability and fitness for or the appropriateness for use rests solely on the requester. Minnehaha County makes no warranties express or implied, as to the use of the Data. There are no implied warranties of merchantability or fitness for a particular purpose. The requester acknowledges and accepts the limitations of the Data, including the fact that the Data is dynamic and is in a constant state of maintenance, correction and update.

 Precinct Boundary  Municipality

Precinct 3-9



Polling Location:  
**Saint Michael's Catholic Church**  
**1600 S Marion Rd**

Election precinct number 3-9 shall be bounded on the north by W 12th St from Skunk Creek to Interstate 29; on the east by Interstate 29 from W 12th St to Skunk Creek; on the south and west by Skunk Creek from Interstate 29 to W 12th St.

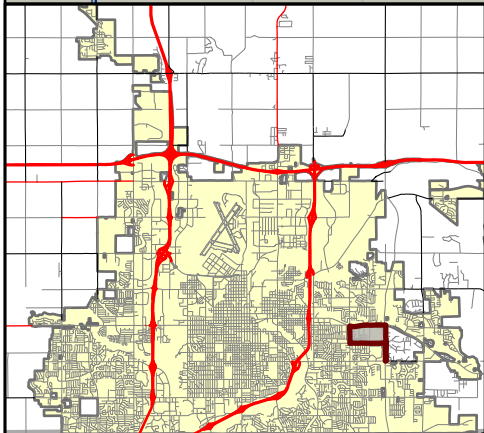
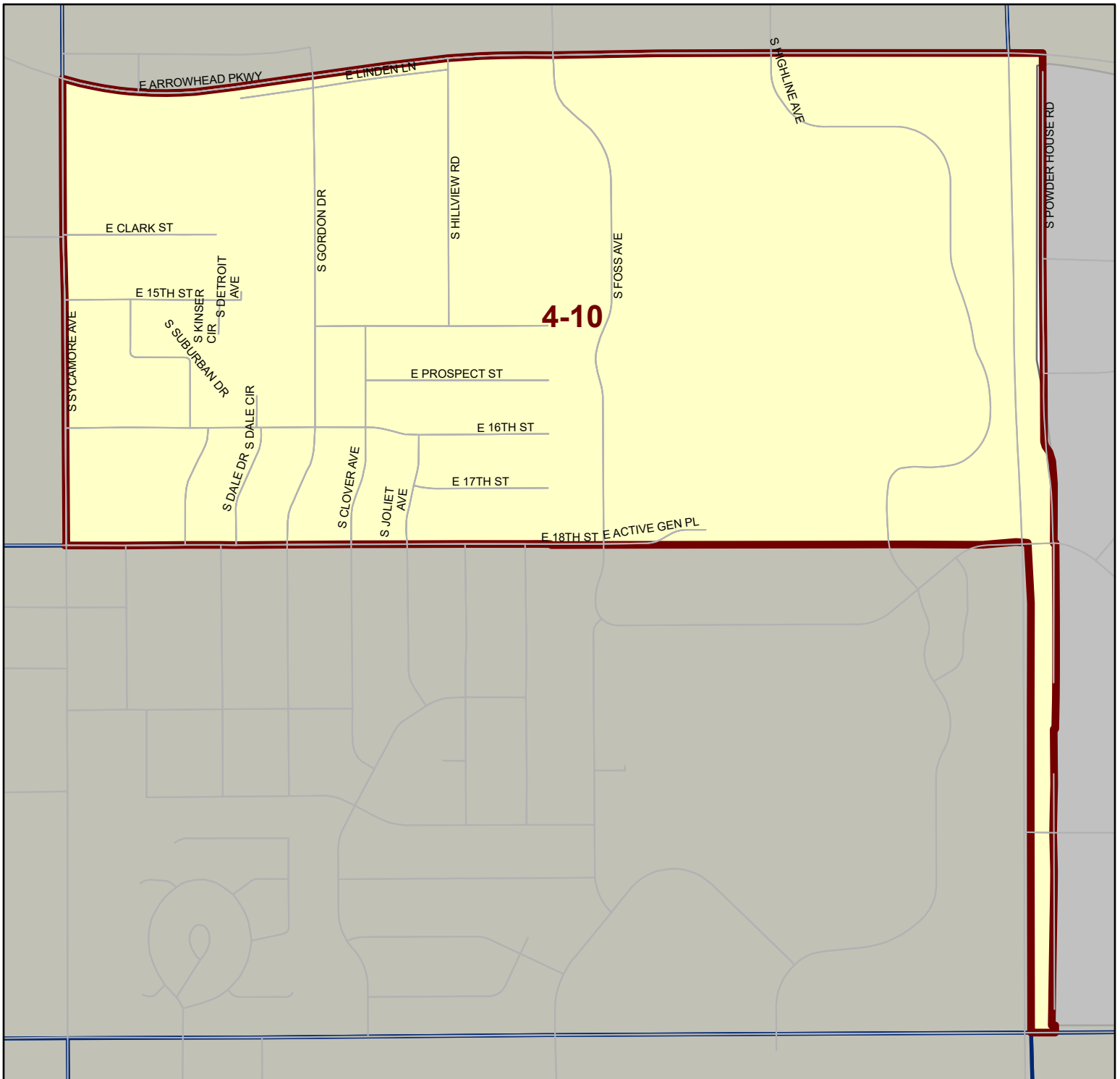
Precinct Boundary     Municipality



Map Date:  
**1/8/2024**

Disclaimer:  
The Data is provided "as is" without warranty or any representation of accuracy, timeliness or completeness. The burden for determining accuracy, completeness, timeliness, merchantability and fitness for or the appropriateness for use rests solely on the requester. Minnehaha County makes no warranties express or implied, as to the use of the Data. There are no implied warranties of merchantability or fitness for a particular purpose. The requester acknowledges and accepts the limitations of the Data, including the fact that the Data is dynamic and is in a constant state of maintenance, correction and update.

# Precinct 4-10



**Polling Location:**  
**Center for Active Generations (East)**  
**5500 E Active Generations Pl**

Election precinct number 4-10 shall be bounded on the north by E Arrowhead Pkwy/Hwy 42 from Sycamore Ave to S Powder House Rd; on the east by S Powder House Rd from E Arrowhead Pkwy/Hwy 42 to E 26th St; on the south by E 26th from S Powder House Rd to Veterans Pkwy/Hwy 11; on the west by Veterans Pkwy/Hwy 11 from E 26th St to a point where E 18th St (extended) would intersect with Veterans Pkwy/Hwy 11, then west along E 18th (extended) from Veterans Pkwy/Hwy 11 to Sycamore Ave, then north along Sycamore Ave to E Arrowhead Pkwy/Hwy 42.



**Map Date:**  
**1/8/2024**

Disclaimer:  
The Data is provided "as is" without warranty or any representation of accuracy, timeliness or completeness. The burden for determining accuracy, completeness, timeliness, merchantability and fitness for or the appropriateness for use rests solely on the requester. Minnehaha County makes no warranties express or implied, as to the use of the Data. There are no implied warranties of merchantability or fitness for a particular purpose. The requester acknowledges and accepts the limitations of the Data, including the fact that the Data is dynamic and is in a constant state of maintenance, correction and update.

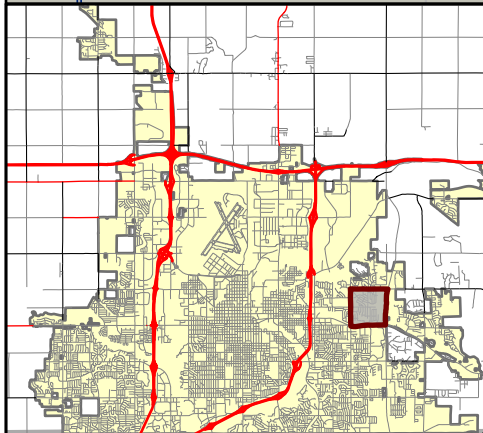
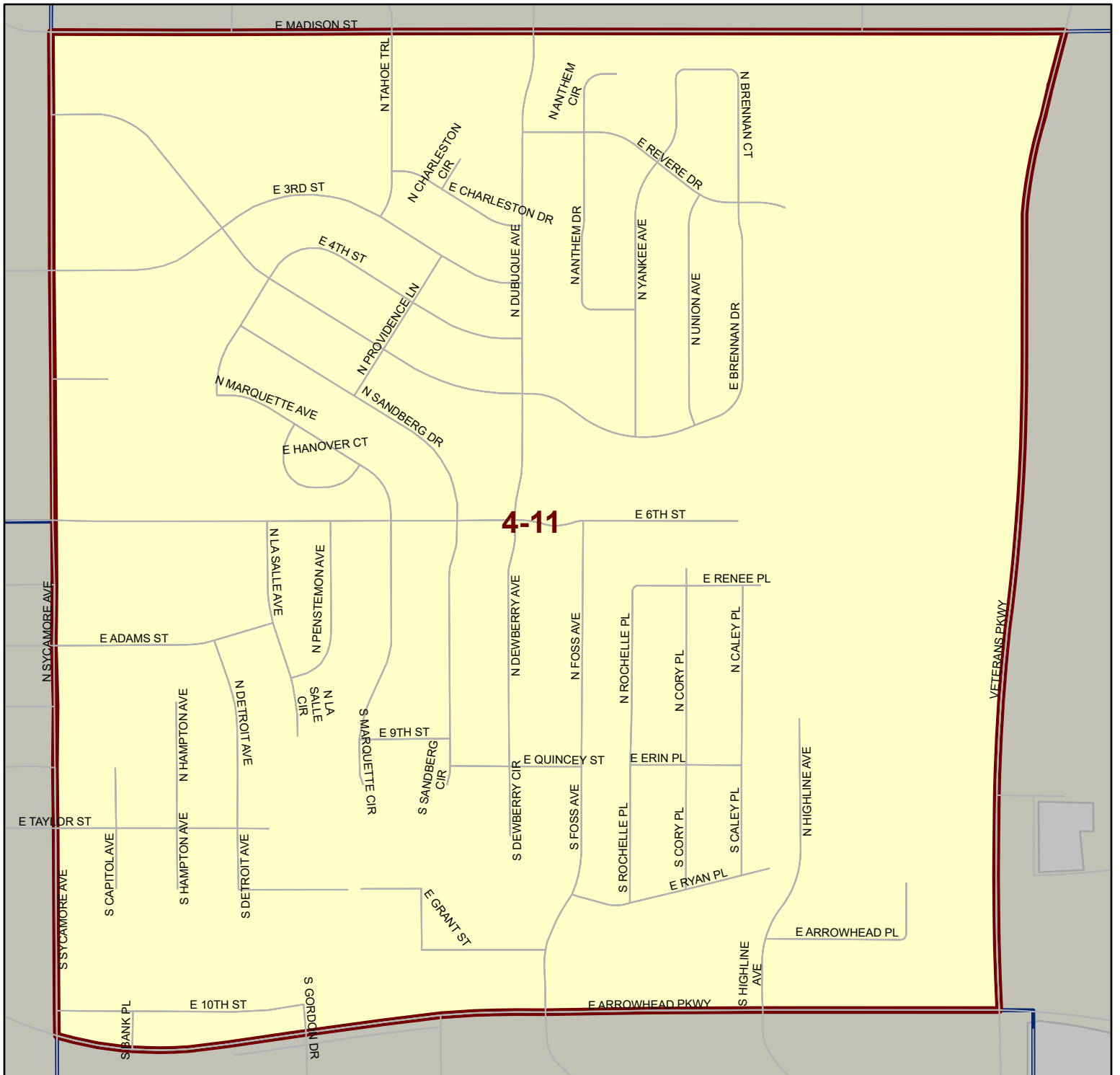


**Precinct Boundary**



**Municipality**

# Precinct 4-11



**Polling Location:**  
**Wild Flower Presbyterian Church**  
**4800 E 6th St**

Election precinct number 4-11 shall be bounded on the north by E Madison St from Sycamore Ave to Veterans Pkwy; on the east by Veterans Pkwy from E Madison St to E Arrowhead Pkwy; on the south by E Arrowhead Pkwy from Veterans Pkwy to Sycamore Ave; on the west by Sycamore Ave from E Arrowhead Pkwy to E Madison St/Hwy 142.



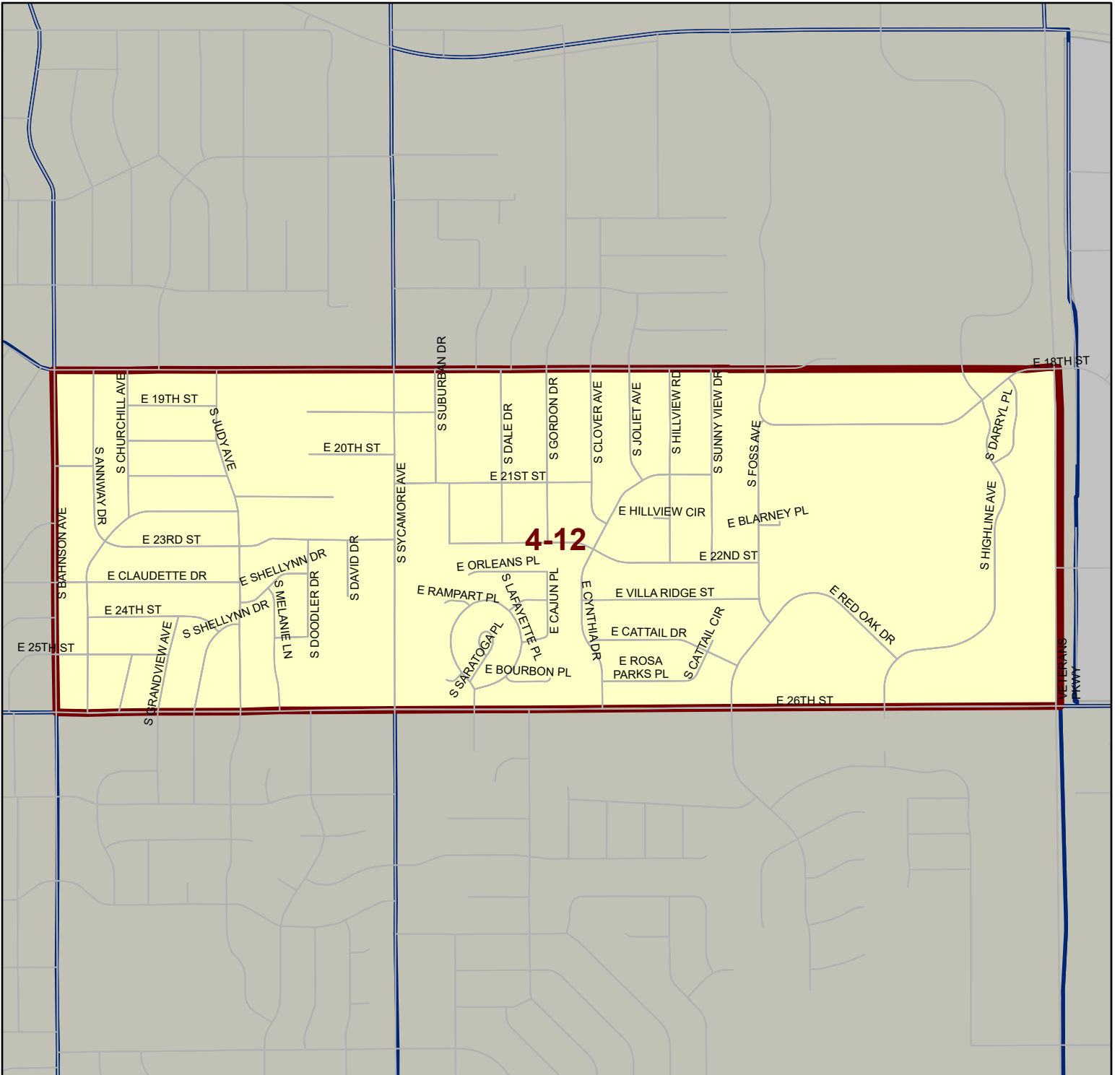
**Map Date:**  
**1/8/2024**

Disclaimer:  
The Data is provided "as is" without warranty or any representation of accuracy, timeliness or completeness. The burden for determining accuracy, completeness, timeliness, merchantability and fitness for or the appropriateness for use rests solely on the requester. Minnehaha County makes no warranties express or implied, as to the use of the Data. There are no implied warranties of merchantability or fitness for a particular purpose. The requester acknowledges and accepts the limitations of the Data, including the fact that the Data is dynamic and is in a constant state of maintenance, correction and update.

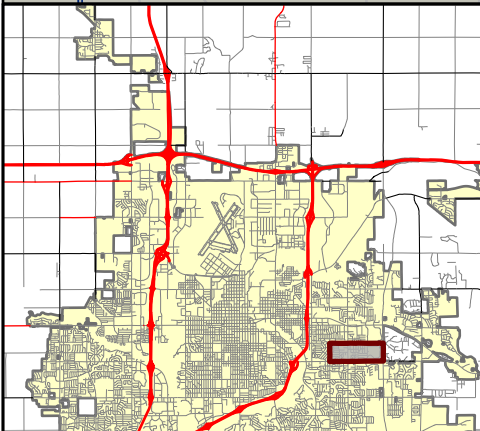
 Precinct Boundary       Municipality



# Precinct 4-12



**4-12**



**Polling Location:**  
**Hilltop United Methodist Church**  
**1312 S Bahnsen Ave**

Election precinct number 4-12 shall be bounded on the north by E 18th St from Bahnsen Ave to Veterans Pkwy, at a point where E 18th St (extended) would intersect with Veterans Pkwy; on the east by Veterans Pkwy from a point where E 18th St (extended) would intersect with Veterans Pkwy to E 26th St; on the south by E 26th St from Veterans Pkwy to Bahnsen Ave; on the west by Bahnsen Ave from E 26th St to E 18th St.



**Map Date:**  
**1/8/2024**



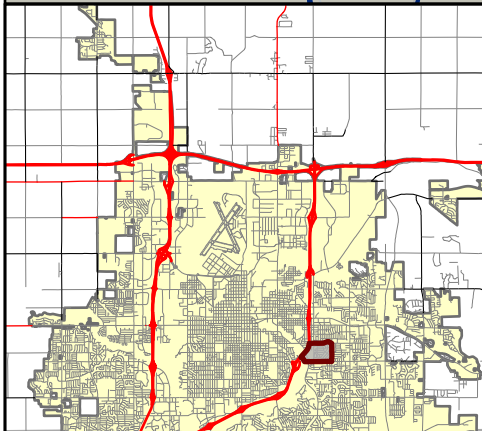
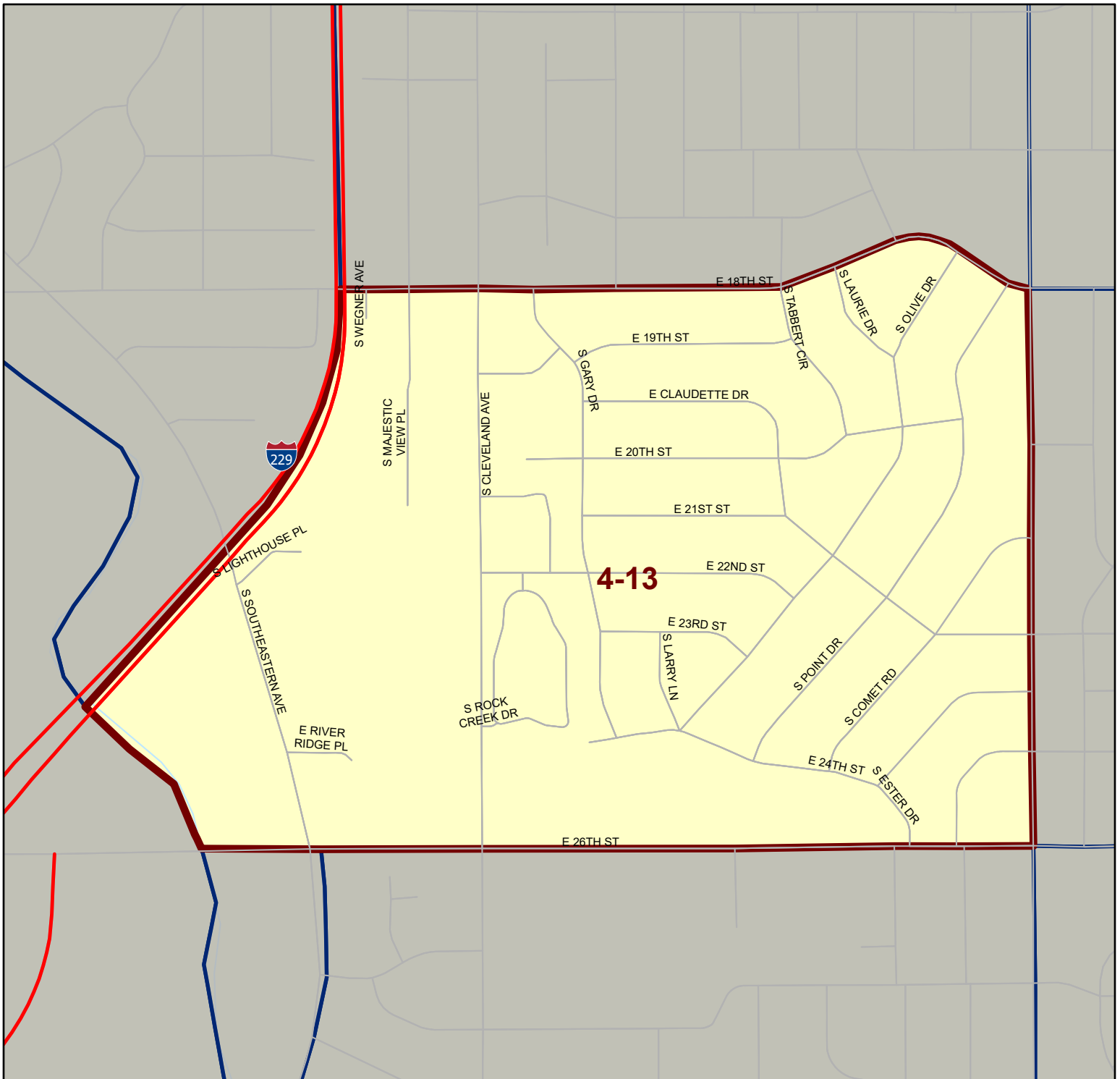
**Precinct Boundary**



**Municipality**

Disclaimer:  
 The Data is provided "as is" without warranty or any representation of accuracy, timeliness or completeness. The burden for determining accuracy, completeness, timeliness, merchantability and fitness for or the appropriateness for use rests solely on the requester. Minnehaha County makes no warranties express or implied, as to the use of the Data. There are no implied warranties of merchantability or fitness for a particular purpose. The requester acknowledges and accepts the limitations of the Data, including the fact that the Data is dynamic and is in a constant state of maintenance, correction and update.

# Precinct 4-13



**Polling Location:**  
**Grace Lutheran Church**  
**3300 E 18th St**

Election precinct number 4-13 shall be bounded on the north by E 18th St from Interstate 229 to Bahnson Ave; on the east by Bahnson Ave from E 18th St to E 26th St; on the south by E 26th St from Bahnson Ave to the Big Sioux River; on the west by the Big Sioux River E 26th St to Interstate 229, then north along Interstate 229 to E 18th St.



Minnehaha County



**Map Date:**  
**1/8/2024**

Disclaimer:  
The Data is provided "as is" without warranty or any representation of accuracy, timeliness or completeness. The burden for determining accuracy, completeness, timeliness, merchantability and fitness for or the appropriateness for use rests solely on the requester. Minnehaha County makes no warranties express or implied, as to the use of the Data. There are no implied warranties of merchantability or fitness for a particular purpose. The requester acknowledges and accepts the limitations of the Data, including the fact that the Data is dynamic and is in a constant state of maintenance, correction and update.

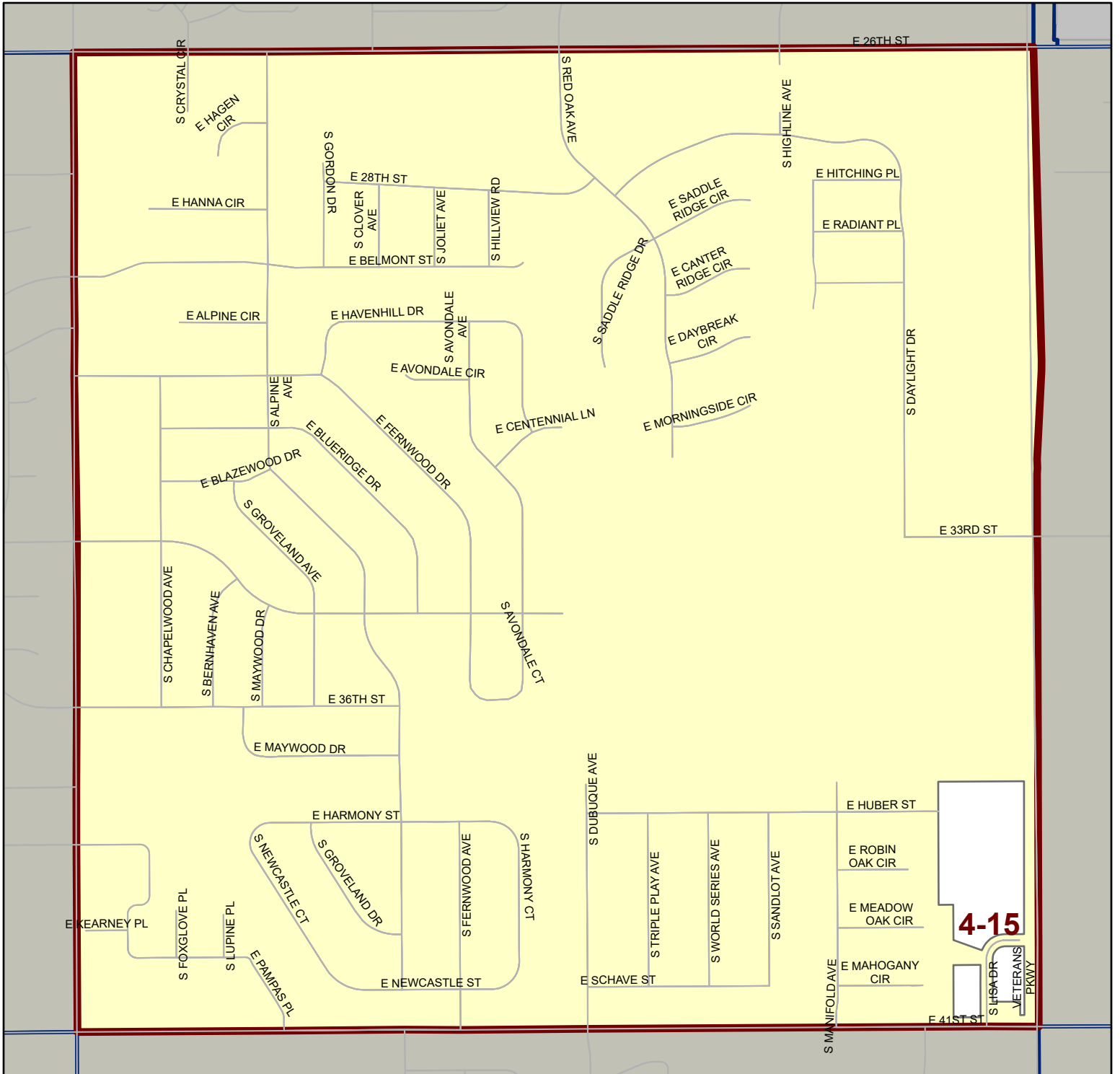


Precinct Boundary

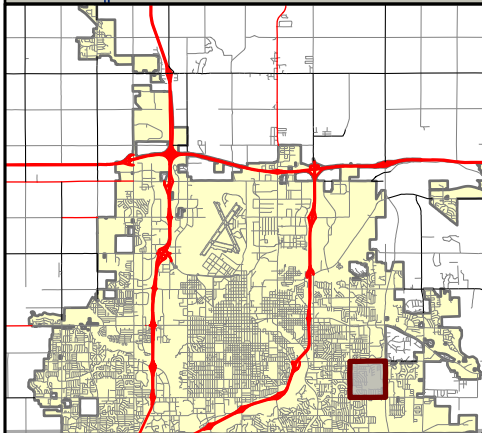


Municipality

# Precinct 4-15



**4-15**



**Polling Location:**  
**Lord of Life Lutheran Church**  
**2600 S Sycamore Ave**

Election precinct number 4-15 shall be bounded on the north by E 26th St from Sycamore Ave to Veterans Pkwy/Hwy 11; on the east by Veterans Pkwy/Hwy 11 from E 26th St to E 41st St; on the south by E 41st from Veterans Pkwy/Hwy 11 to Sycamore Ave; on the west by Sycamore Ave from E 41st to E 26th St; Including all unincorporated areas within the bounded area.



Minnehaha County



**Map Date:**  
**1/8/2024**

Disclaimer:  
The Data is provided "as is" without warranty or any representation of accuracy, timeliness or completeness. The burden for determining accuracy, completeness, timeliness, merchantability and fitness for or the appropriateness for use rests solely on the requester. Minnehaha County makes no warranties express or implied, as to the use of the Data. There are no implied warranties of merchantability or fitness for a particular purpose. The requester acknowledges and accepts the limitations of the Data, including the fact that the Data is dynamic and is in a constant state of maintenance, correction and update.

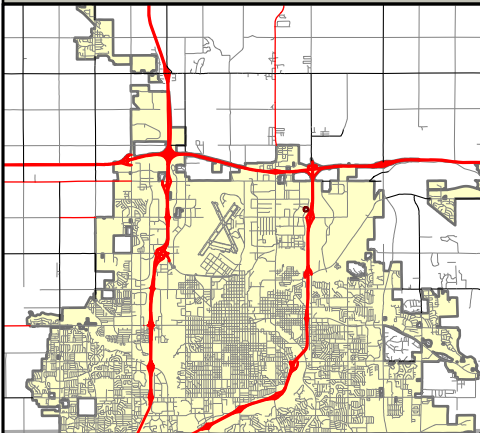
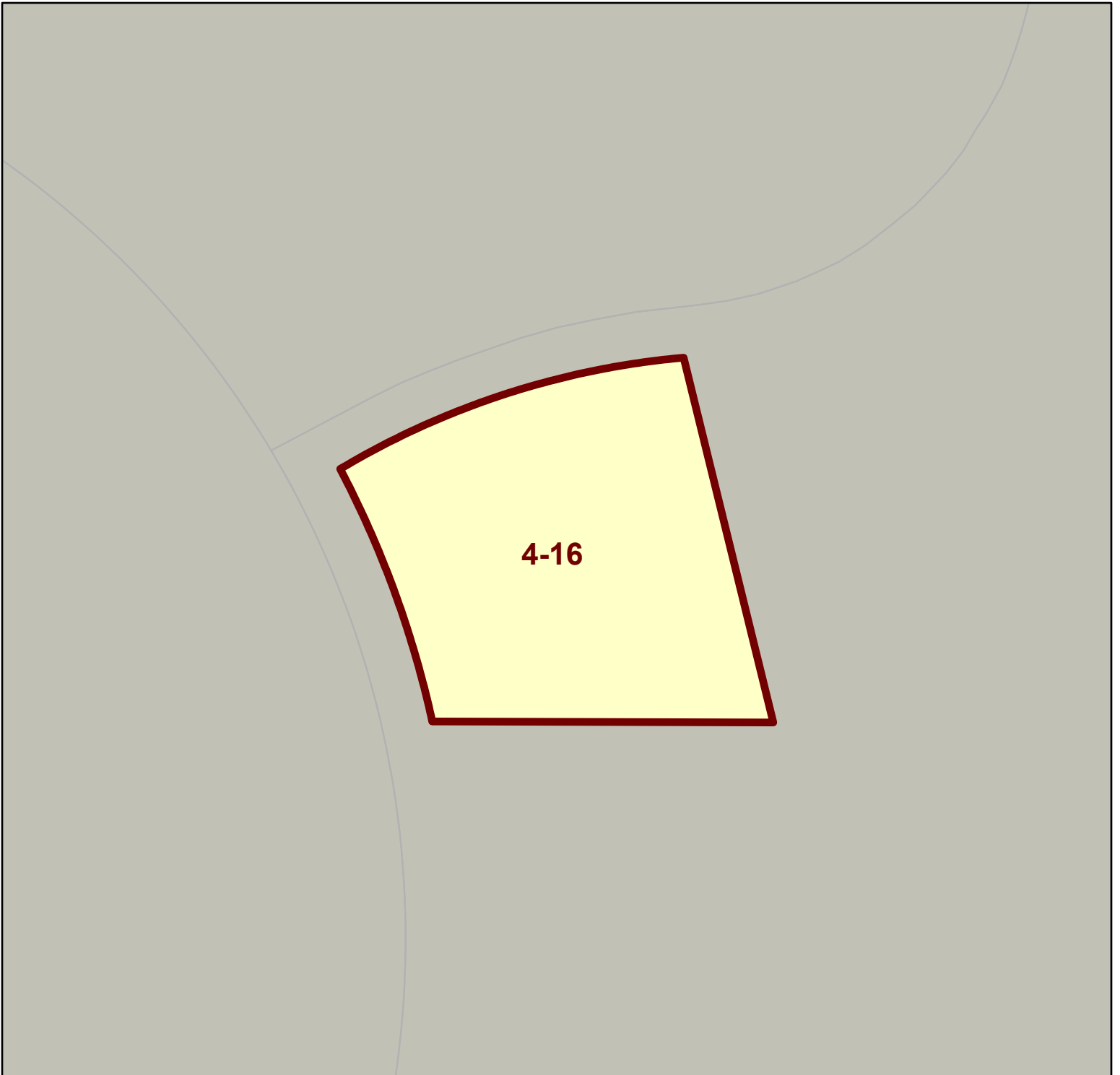


**Precinct Boundary**



**Municipality**

# Precinct 4-16



polling Location:  
The Word of Life Pentecostal Church  
3513 N 10th Ave

Election precinct number 4-16 shall be bounded on the north by N Hainje Ave; and on the west by N Potsdam Ave; described as 3916 N Potsdam Ave in Sioux Falls.



Precinct Boundary



Municipality



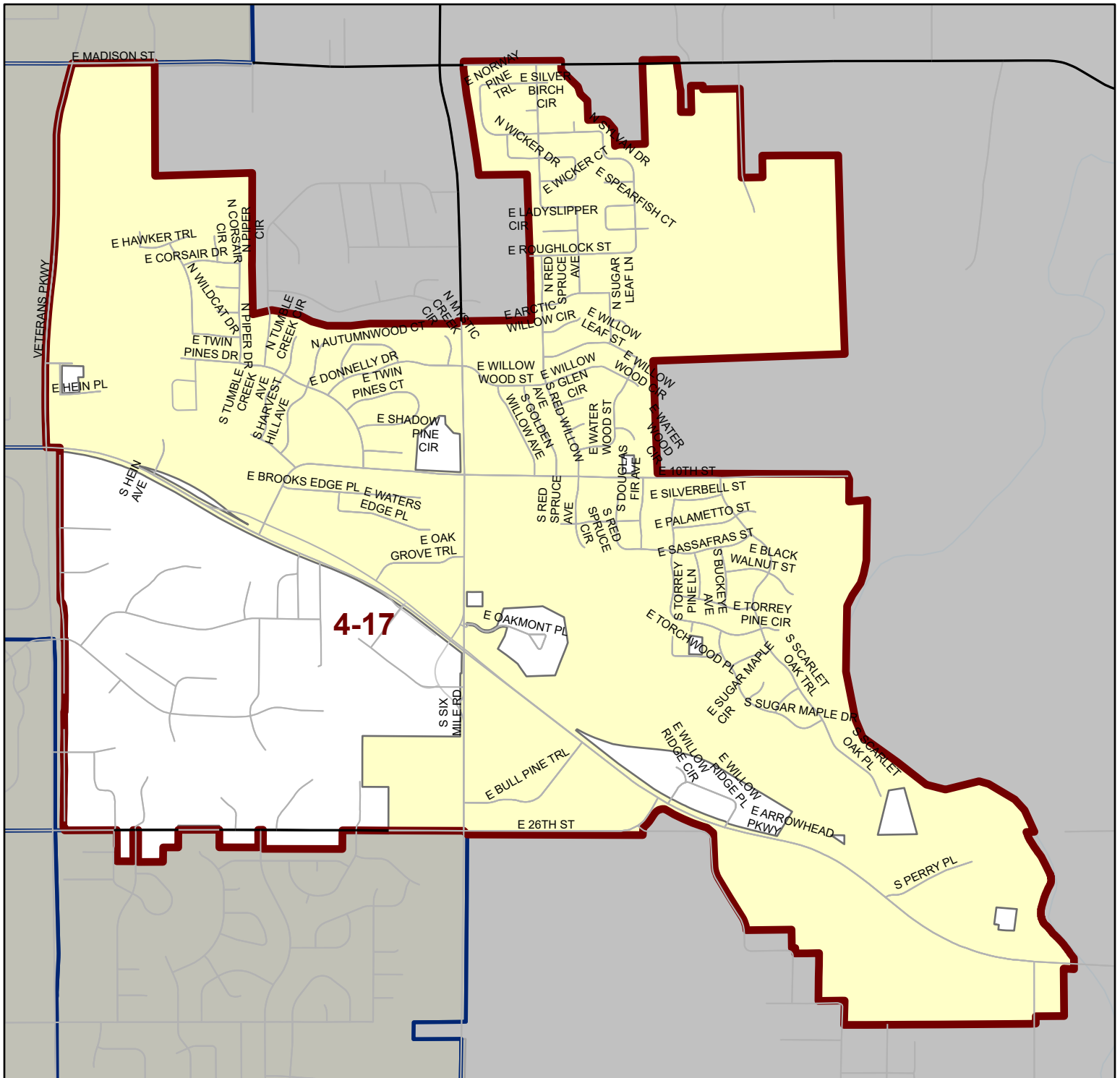
Minnehaha County



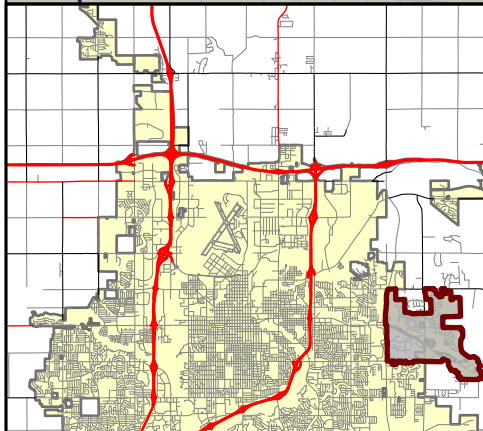
Map Date:  
1/8/2024

Disclaimer:  
The Data is provided "as is" without warranty or any representation of accuracy, timeliness or completeness. The burden for determining accuracy, completeness, timeliness, merchantability and fitness for or the appropriateness for use rests solely on the requester. Minnehaha County makes no warranties express or implied, as to the use of the Data. There are no implied warranties of merchantability or fitness for a particular purpose. The requester acknowledges and accepts the limitations of the Data, including the fact that the Data is dynamic and is in a constant state of maintenance, correction and update.

# Precinct 4-17



4-17



**Polling Location:**  
**Ben Reifel Middle School**  
**6700 E 41st St**

Election precinct number 4-17 shall be bounded on the north by E Madison St/Hwy 142 from Veterans Pkwy to the eastern Sioux Falls City Limits; on the east by the eastern Sioux Falls City Limits from E Madison St/Hwy 142 to Hwy 11; on the south by the southern Sioux Falls City Limits from the east Sioux Falls City Limits along the south and west boundary of Arrowhead Park Greenway north to Hwy 11/E SD Hwy 42, then west along E 26th St to the east Sioux Falls City Limits including all unincorporated areas south of E 26th St to S Powderhouse Rd; on the west by S Powderhouse Rd from E 26th St to Arrowhead Pkwy, then by Veterans Pkwy from Arrowhead Pkwy to E Madison St/Hwy 142.; including all unincorporated areas within the bounded area.

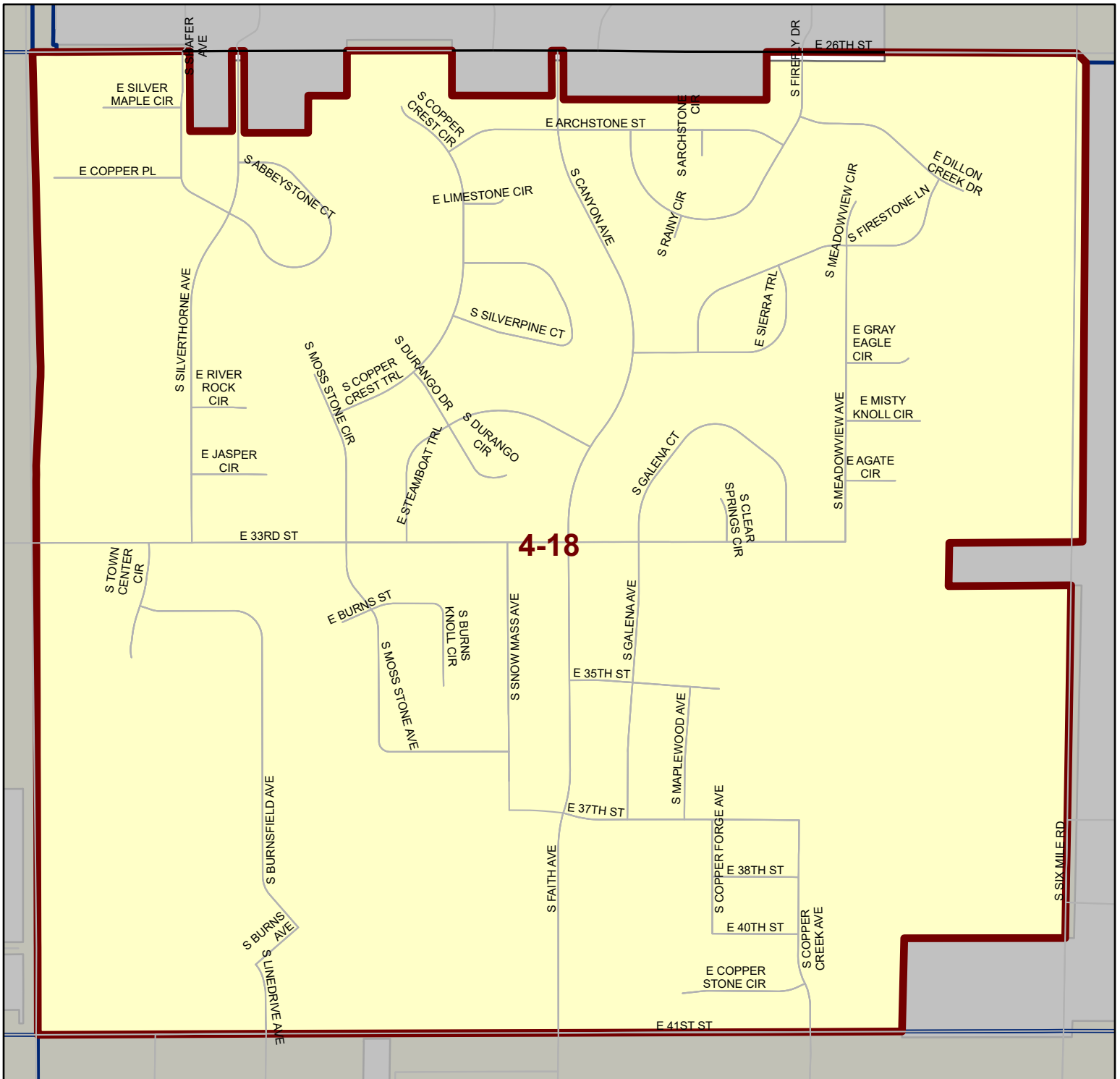
 Precinct Boundary  Municipality



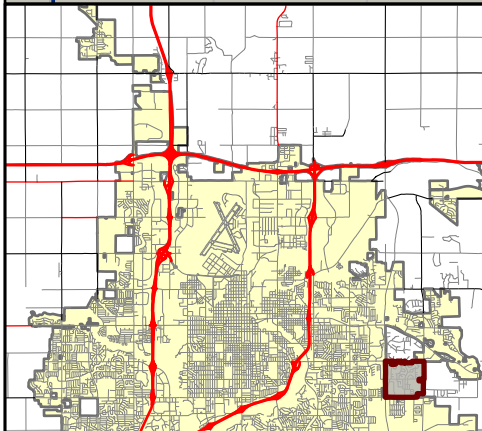
**Map Date:**  
**1/8/2024**

Disclaimer:  
The Data is provided "as is" without warranty or any representation of accuracy, timeliness or completeness. The burden for determining accuracy, completeness, timeliness, merchantability and fitness for or the appropriateness for use rests solely on the requester. Minnehaha County makes no warranties express or implied, as to the use of the Data. There are no implied warranties of merchantability or fitness for a particular purpose. The requester acknowledges and accepts the limitations of the Data, including the fact that the Data is dynamic and is in a constant state of maintenance, correction and update.

# Precinct 4-18



4-18



**Polling Location:**  
**Ben Reifel Middle School**  
**6700 E 41st St**

Election precinct number 4-18 shall be bounded on the north by E 26th St from Veterans Pkwy/Hwy 11 to Six Mile Rd (excluding unincorporated parcels along E 26th St); on the east by Six Mile Rd from E 26th St to 41st St, following the east Sioux Falls City Limits (excluding unincorporated parcels along Six Mile Rd); on the south by E 41st St from Six Mile Rd to Veterans Pkwy/Hwy 11; on the west by Veterans Pkwy/Hwy 11 from E 41st St to E 26th St; excluding all unincorporated areas within the bounded area.



Minnehaha County



**Map Date:**  
**1/8/2024**

Disclaimer:  
The Data is provided "as is" without warranty or any representation of accuracy, timeliness or completeness. The burden for determining accuracy, completeness, timeliness, merchantability and fitness for or the appropriateness for use rests solely on the requester. Minnehaha County makes no warranties express or implied, as to the use of the Data. There are no implied warranties of merchantability or fitness for a particular purpose. The requester acknowledges and accepts the limitations of the Data, including the fact that the Data is dynamic and is in a constant state of maintenance, correction and update.

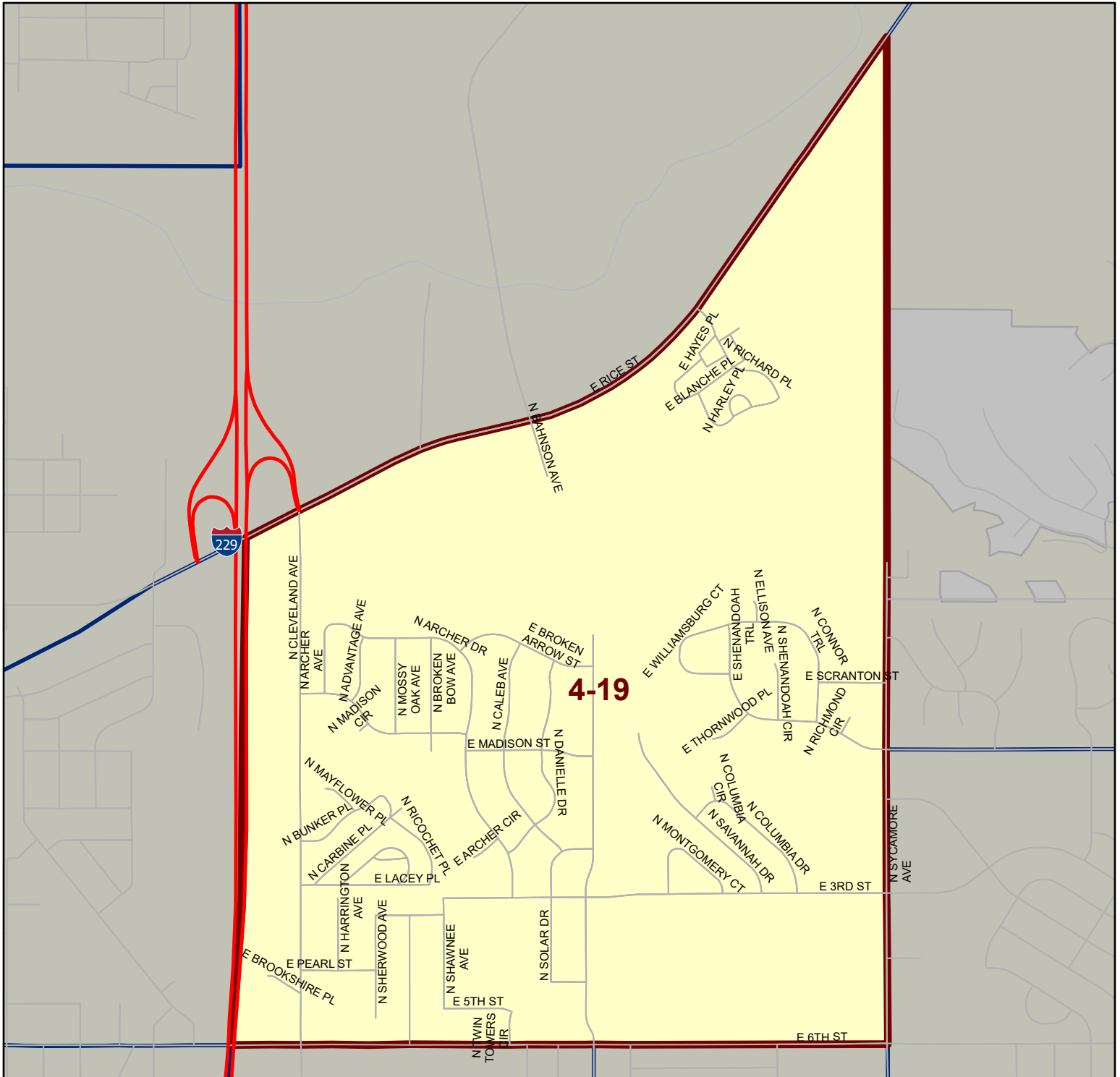


Precinct Boundary

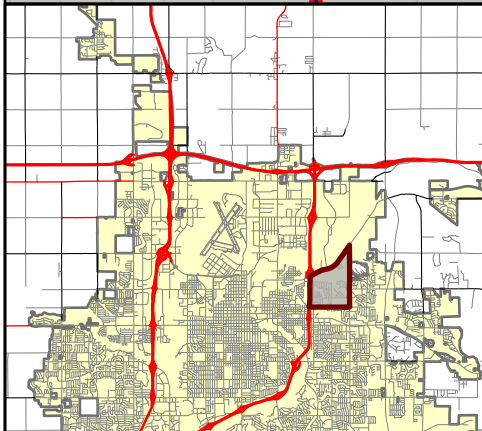


Municipality

# Precinct 4-19



**4-19**



**Polling Location:**  
**Kenny Anderson Community Center**  
**3701 E 3rd St**

Election precinct number 4-19 shall be bounded on the north by Rice St from Interstate 229 to Sycamore Ave; on the east by Sycamore Ave from Rice St to E 6th St; on the south by E 6th St from Sycamore Ave to Interstate 229; on the west by Interstate 229 from E 6th St to Rice St.



Minnehaha County



**Map Date:**  
**1/8/2024**

Disclaimer:  
The Data is provided "as is" without warranty or any representation of accuracy, timeliness or completeness. The burden for determining accuracy, completeness, timeliness, merchantability and fitness for or the appropriateness for use rests solely on the requester. Minnehaha County makes no warranties express or implied, as to the use of the Data. There are no implied warranties of merchantability or fitness for a particular purpose. The requester acknowledges and accepts the limitations of the Data, including the fact that the Data is dynamic and is in a constant state of maintenance, correction and update.

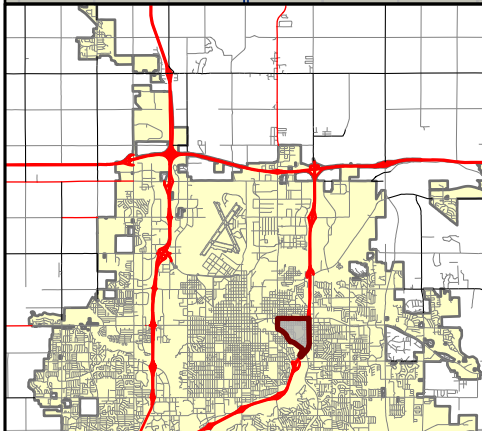
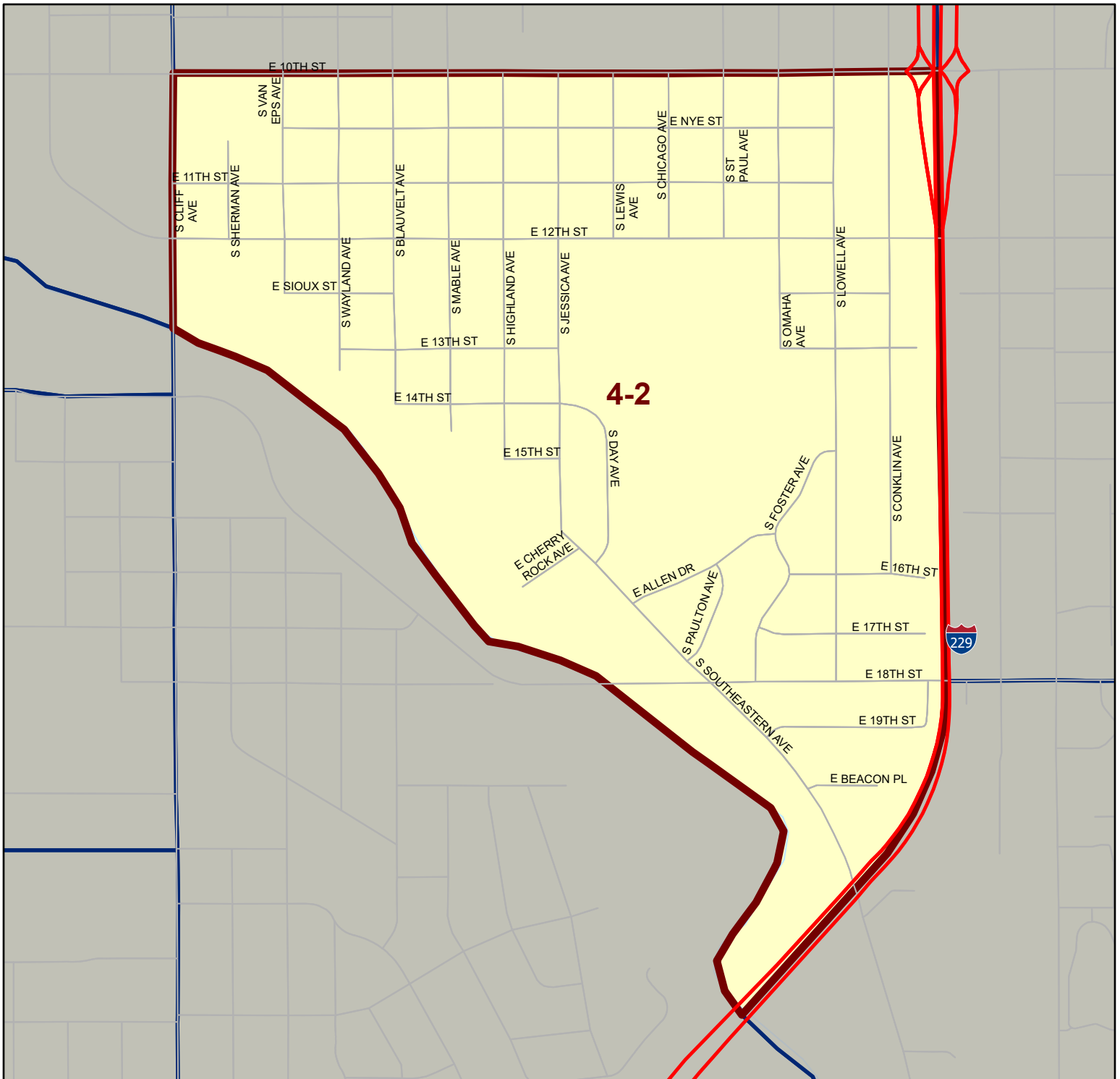


**Precinct Boundary**



**Municipality**

# Precinct 4-2



**Polling Location:**  
**Emmanuel Baptist Church**  
**1600 E 12th St**

Election precinct number 4-2 shall be bounded on the north by E 10th St from Cliff Ave to Interstate 229; on the east by Interstate 229 from E 10th St to the Big Sioux River; on the south and west along the Big Sioux River from Interstate 229 to S Cliff Ave; on the west by S Cliff Ave from the Big Sioux River to E 10th St.



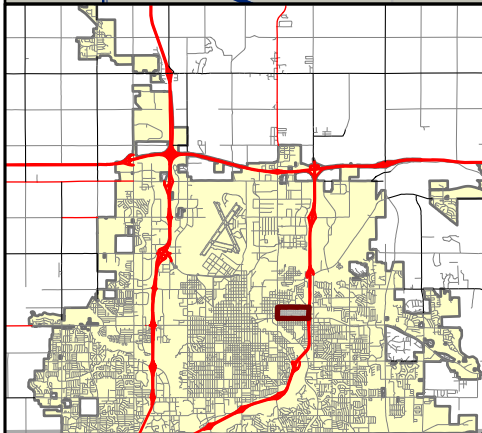
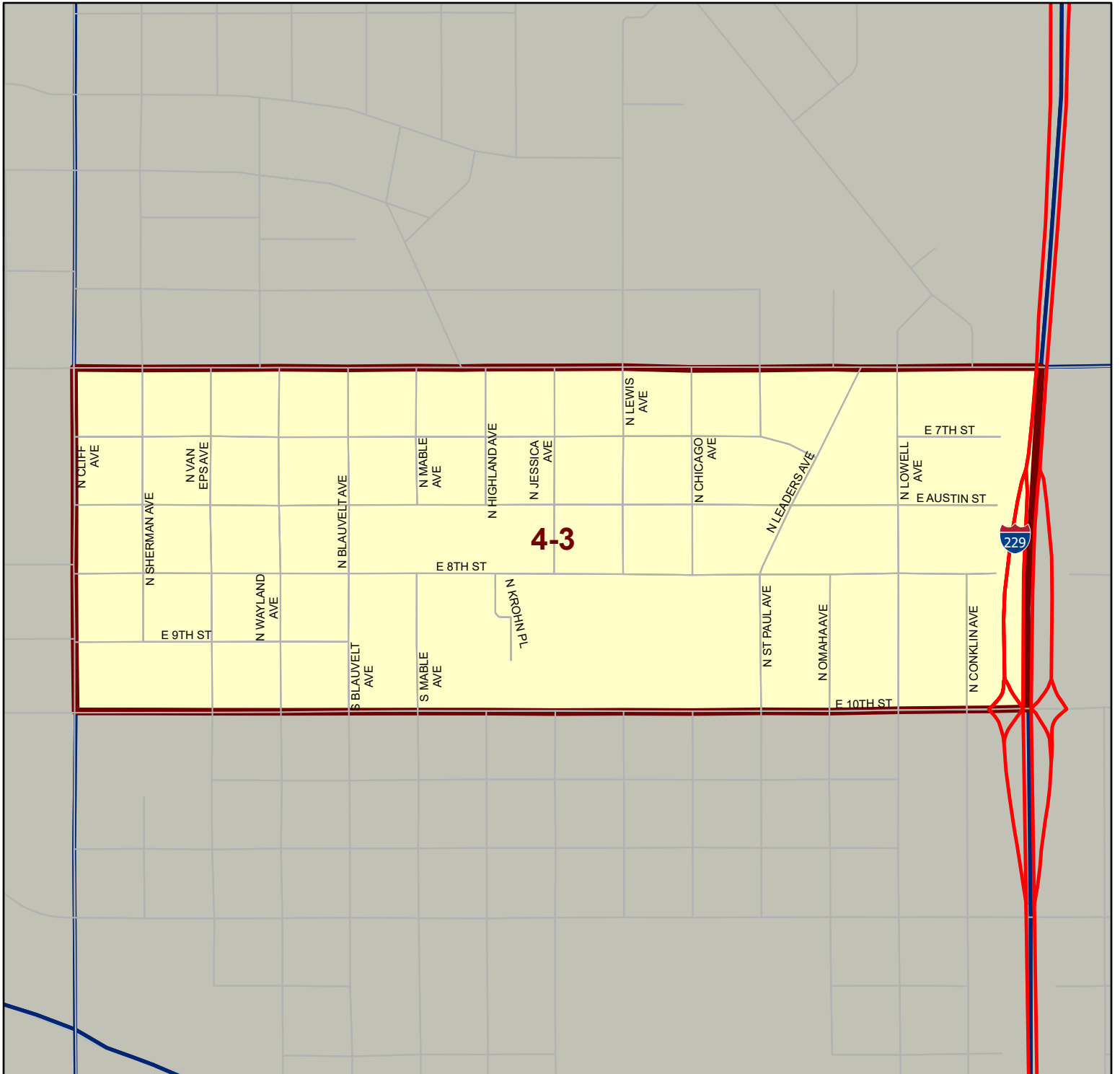
**Map Date:**  
**1/8/2024**

Disclaimer:  
 The Data is provided "as is" without warranty or any representation of accuracy, timeliness or completeness. The burden for determining accuracy, completeness, timeliness, merchantability and fitness for or the appropriateness for use rests solely on the requester. Minnehaha County makes no warranties express or implied, as to the use of the Data. There are no implied warranties of merchantability or fitness for a particular purpose. The requester acknowledges and accepts the limitations of the Data, including the fact that the Data is dynamic and is in a constant state of maintenance, correction and update.

Precinct Boundary
  Municipality



# Precinct 4-3



**Polling Location:**  
**East Side Lutheran Church (Barn)**  
**1300 E 10th St**

Election precinct number 4-3 shall be bounded on the north by E 6th St from N Cliff Ave to Interstate 229; on the east by Interstate 229 from E 6th St to E 10th St; on the south by E 10th St from Interstate 229 to N Cliff Ave; on the west by N Cliff Ave from E 10th St to E 6th St.



**Map Date:**  
**1/8/2024**

Disclaimer:  
The Data is provided "as is" without warranty or any representation of accuracy, timeliness or completeness. The burden for determining accuracy, completeness, timeliness, merchantability and fitness for or the appropriateness for use rests solely on the requester. Minnehaha County makes no warranties express or implied, as to the use of the Data. There are no implied warranties of merchantability or fitness for a particular purpose. The requester acknowledges and accepts the limitations of the Data, including the fact that the Data is dynamic and is in a constant state of maintenance, correction and update.

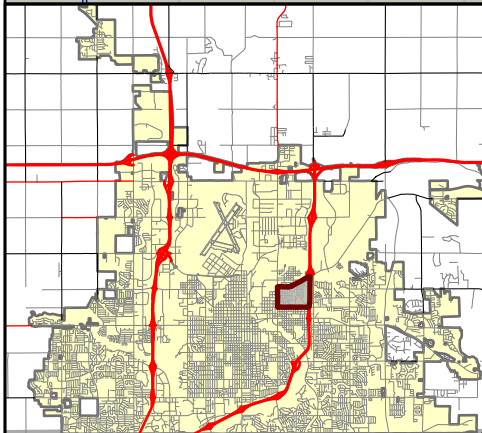
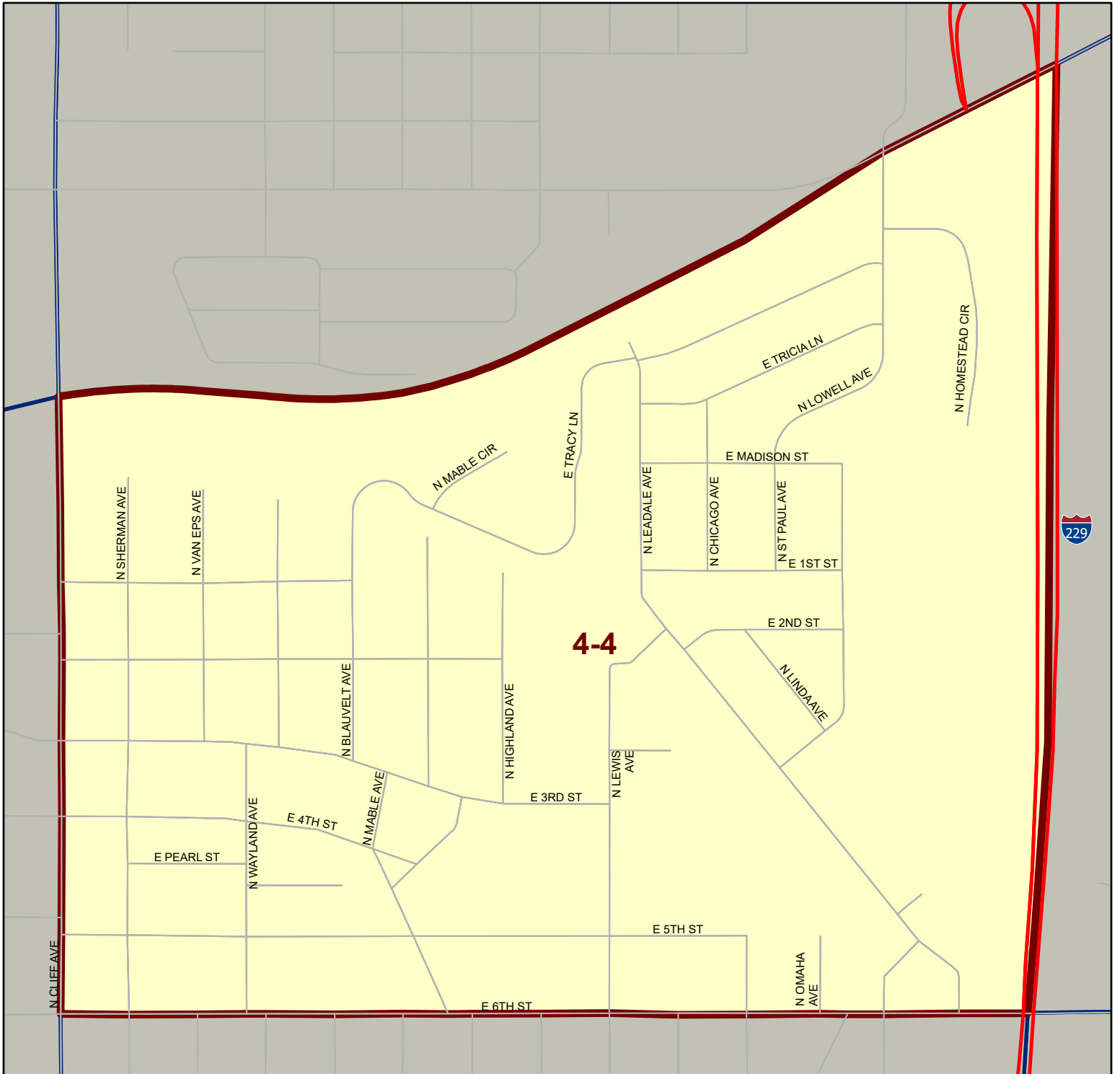


**Precinct Boundary**



**Municipality**

# Precinct 4-4



Polling Location:  
Wesley United Methodist Church  
1700 E 6th St

Election precinct number 4-4 shall be bounded on the north by E Rice St from N Cliff Ave to Interstate 229; on the east by Interstate 229 from E Rice St to E 6th St; on the south by E 6th St from Interstate 229 west to N Cliff Ave; on the west by N Cliff Ave from E 6th St to E Rice St.



Minnehaha County



Map Date:  
1/8/2024

Disclaimer:  
The Data is provided "as is" without warranty or any representation of accuracy, timeliness or completeness. The burden for determining accuracy, completeness, timeliness, merchantability and fitness for or the appropriateness for use rests solely on the requester. Minnehaha County makes no warranties express or implied, as to the use of the Data. There are no implied warranties of merchantability or fitness for a particular purpose. The requester acknowledges and accepts the limitations of the Data, including the fact that the Data is dynamic and is in a constant state of maintenance, correction and update.

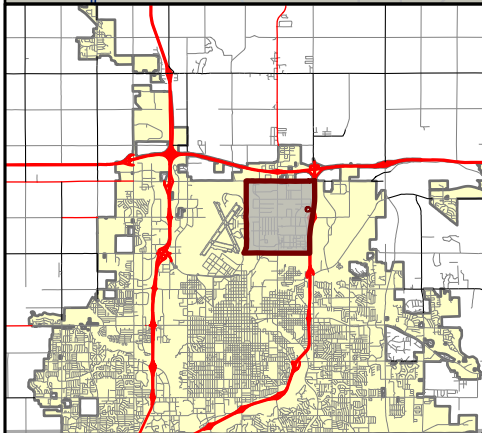


Precinct Boundary



Municipality

# Precinct 4-5



**Polling Location:**  
**The Word of Life Pentecostal Church**  
**3513 N 10th Ave**

Election precinct number 4-5 shall be bounded on the north by E 60th St N from N Minnesota Ave to Interstate 229; on the east by Interstate 229 from E 60th St N to a point where E Maple St (extended) would intersect with Interstate 229; on the south by a straight line from a point where E Maple St (extended) would intersect with Interstate 229; on the west by N Minnesota Ave from a point where E Maple St (extended) would intersect with N Minnesota Ave to E 60th St N; including all unincorporated areas within the bounded area, excluding precinct 4-16, described as 3916 N Potsdam Ave.

 Precinct Boundary  Municipality



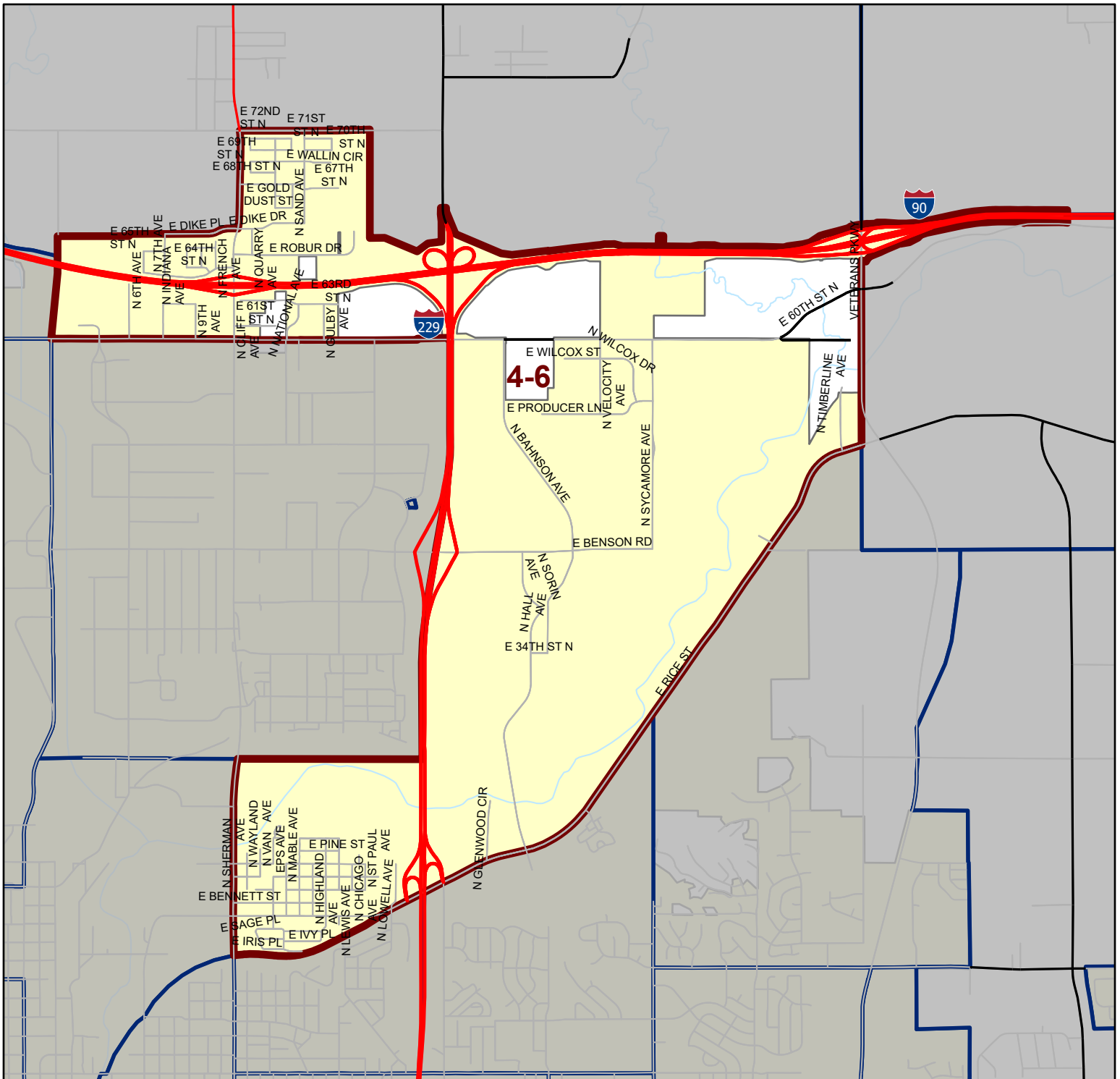
Minnehaha County



Map Date:  
 1/8/2024

Disclaimer:  
 The Data is provided "as is" without warranty or any representation of accuracy, timeliness or completeness. The burden for determining accuracy, completeness, timeliness, merchantability and fitness for or the appropriateness for use rests solely on the requester. Minnehaha County makes no warranties express or implied, as to the use of the Data. There are no implied warranties of merchantability or fitness for a particular purpose. The requester acknowledges and accepts the limitations of the Data, including the fact that the Data is dynamic and is in a constant state of maintenance, correction and update.

# Precinct 4-6



**Polling Location:**  
**Faith Lutheran Church**  
**601 N Cliff Ave**

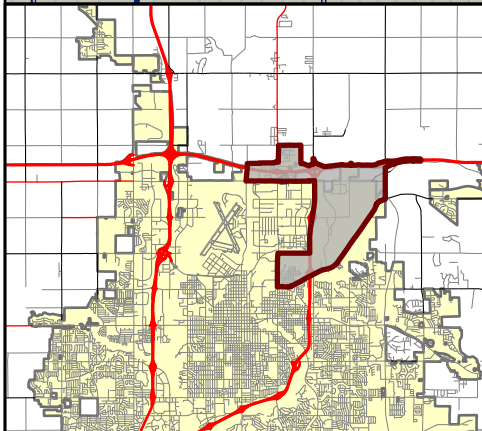
Election precinct number 4-6 shall be bounded on the north by E Dike Pl from Show Pl to N Cliff Ave, then north on N Cliff Ave to E 72nd St N to the northern Sioux Falls City Limits, then along Interstate 90 to Exit 402 including the area within the Sioux Falls City Limits; on the east by the eastern Sioux Falls City Limits from Interstate 90 Exit 402 to E Rice St (along Veterans Pkwy); on the south by E Rice St from Veterans Pkwy to N Cliff Ave; on the west by N Cliff Ave from E Rice St to a point where E Maple St (extended horizontally) would intersect with N Cliff Ave, then following the horizontal line east of E Maple St (extended) would intersect with Interstate 229, then by Interstate 229 north to E 60th St N, then west on E 60th St N to N Minnesota Ave, then north along the D and I Railroad Tracks to a point where Show Pl and E Dike Pl (extended) would intersect; including all unincorporated areas within the bounded area.

 Precinct Boundary  Municipality

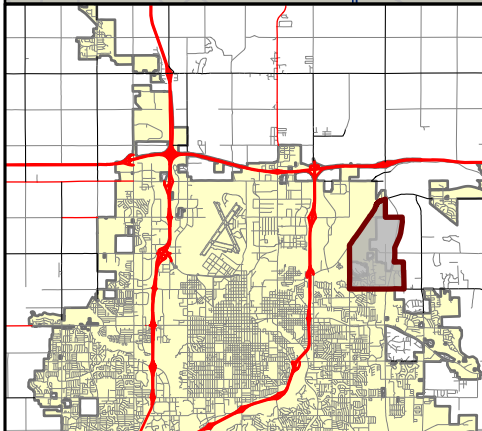
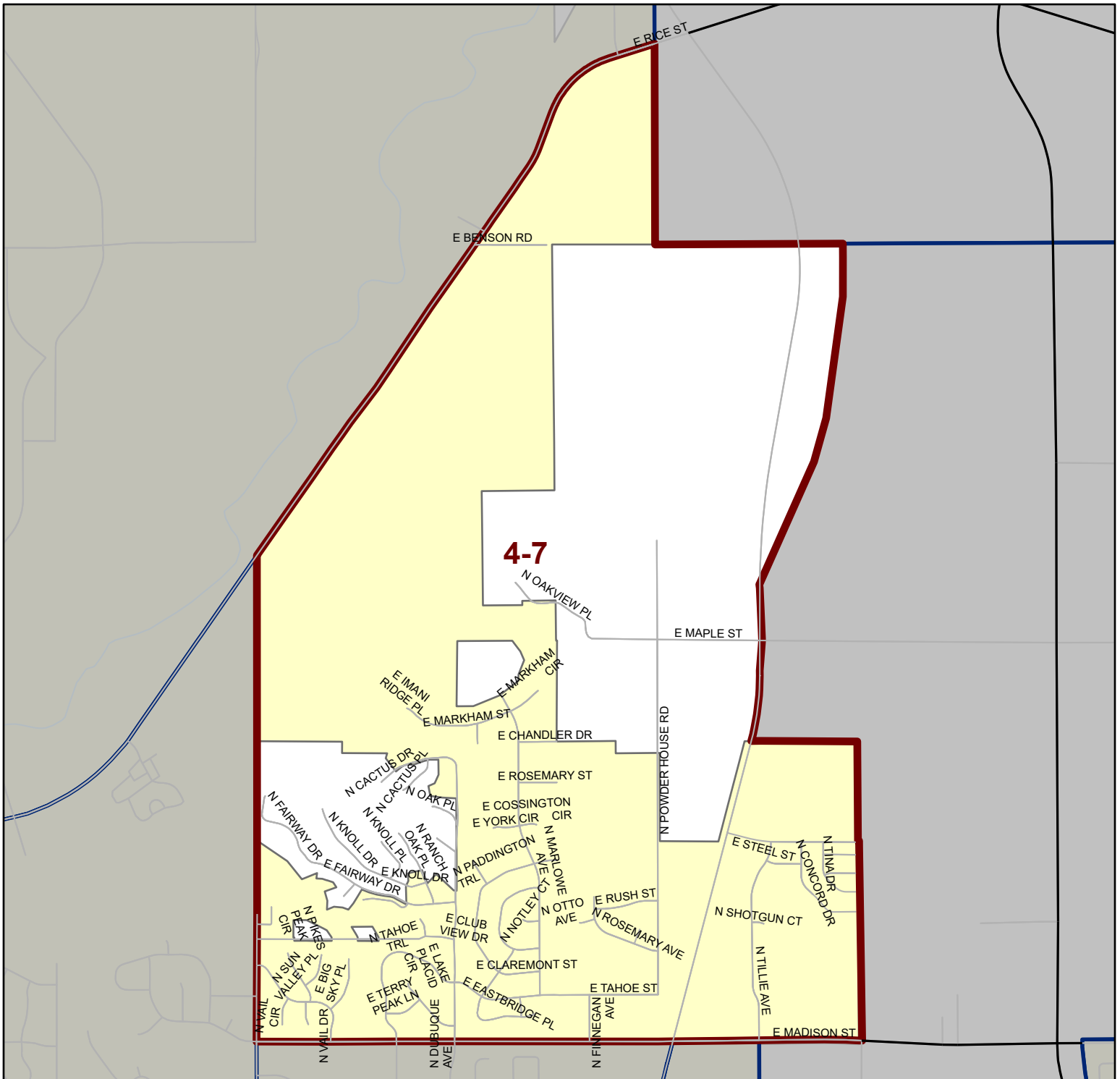


**Map Date:**  
**1/8/2024**

Disclaimer:  
The Data is provided "as is" without warranty or any representation of accuracy, timeliness or completeness. The burden for determining accuracy, completeness, timeliness, merchantability and fitness for or the appropriateness for use rests solely on the requester. Minnehaha County makes no warranties express or implied, as to the use of the Data. There are no implied warranties of merchantability or fitness for a particular purpose. The requester acknowledges and accepts the limitations of the Data, including the fact that the Data is dynamic and is in a constant state of maintenance, correction and update.



# Precinct 4-7



**Polling Location:**  
**Kenny Anderson Community Center**  
**3701 E 3rd St**

Election precinct number 4-7 shall be bounded on the north by E Rice St from N Sycamore Ave to the east Sioux Falls City Limits at Veterans Pkwy and E Rice St; on the east by the east Sioux Falls City Limits from E Rice St to E Madison St/Hwy 142; on the south by E Madison St/Hwy 142 from the east Sioux Falls City Limits to N Sycamore Ave; on the west by N Sycamore Ave from E Madison St to E Rice St; including all unincorporated areas within the bounded area.

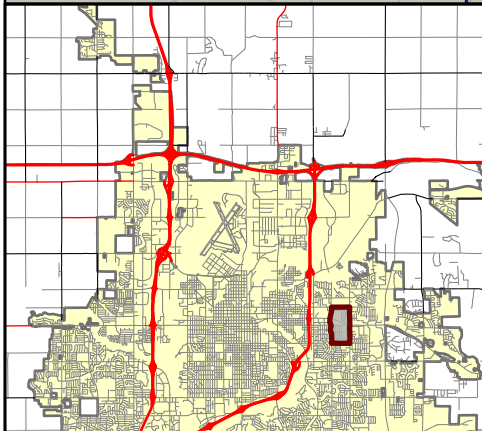
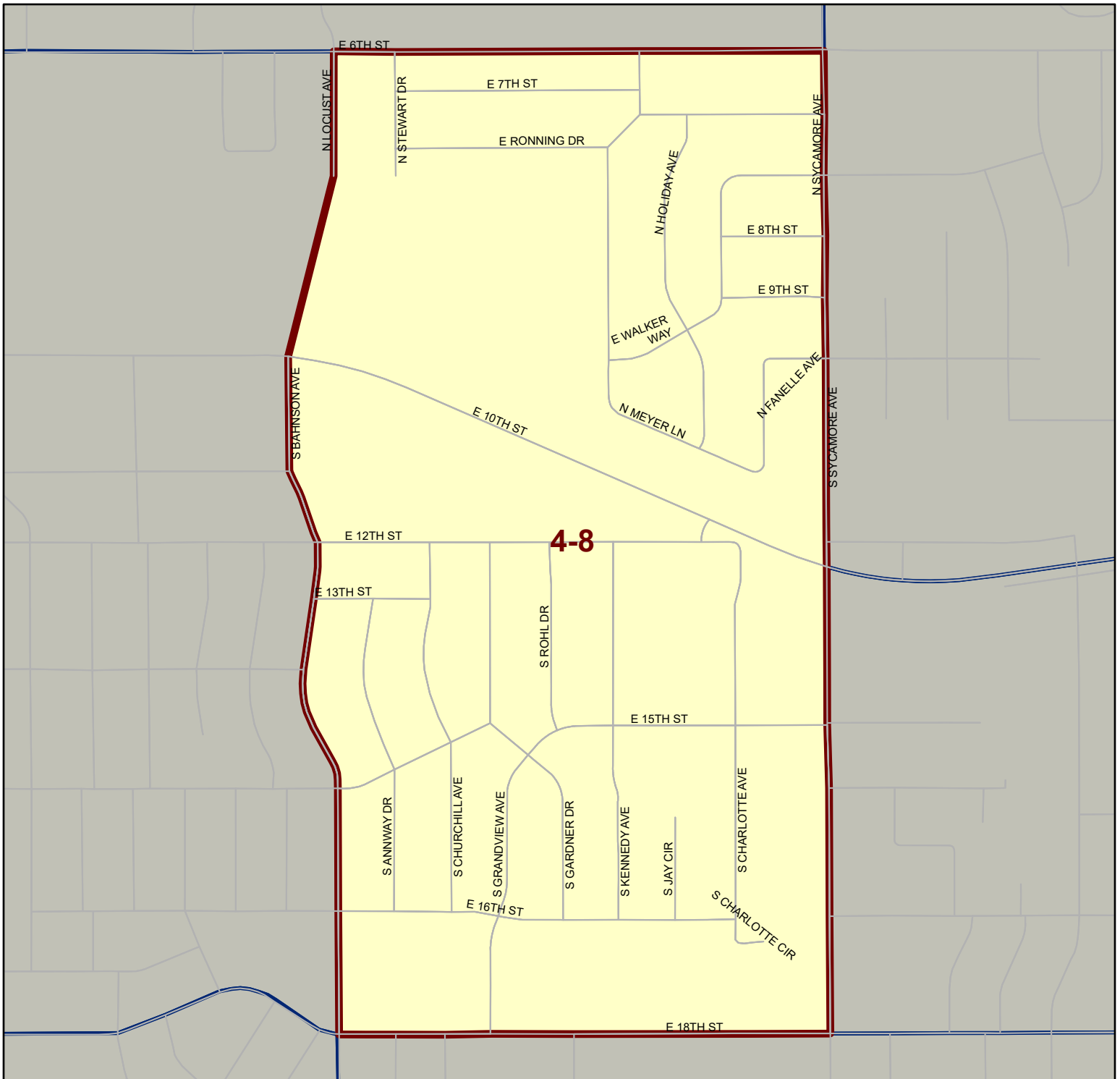


**Map Date:**  
**1/8/2024**

Disclaimer:  
The Data is provided "as is" without warranty or any representation of accuracy, timeliness or completeness. The burden for determining accuracy, completeness, timeliness, merchantability and fitness for or the appropriateness for use rests solely on the requester. Minnehaha County makes no warranties express or implied, as to the use of the Data. There are no implied warranties of merchantability or fitness for a particular purpose. The requester acknowledges and accepts the limitations of the Data, including the fact that the Data is dynamic and is in a constant state of maintenance, correction and update.

 **Precinct Boundary**       **Municipality**

# Precinct 4-8



**Polling Location:**  
**Saint Lambert's Catholic Church**  
**1000 S Bahnson Ave**

Election precinct number 4-8 shall be bounded on the north by E 6th St from N Locust Ave to N Sycamore Ave; on the east by Sycamore Ave from E 6th St to E 18th St; on the south by E 18th St from S Sycamore Ave to S Bahnson Ave; on the west by S Bahnson Ave from E 18th St to E 10th St, then from a point where a line would cross through Hills of Rest from S Bahnson Ave to N Locust Ave, then along N Locust Ave to E 6th St.



Precinct Boundary



Municipality



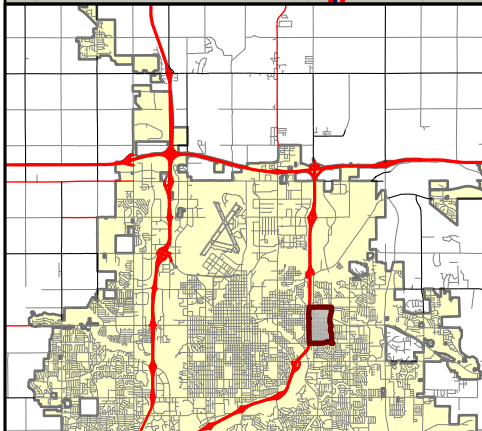
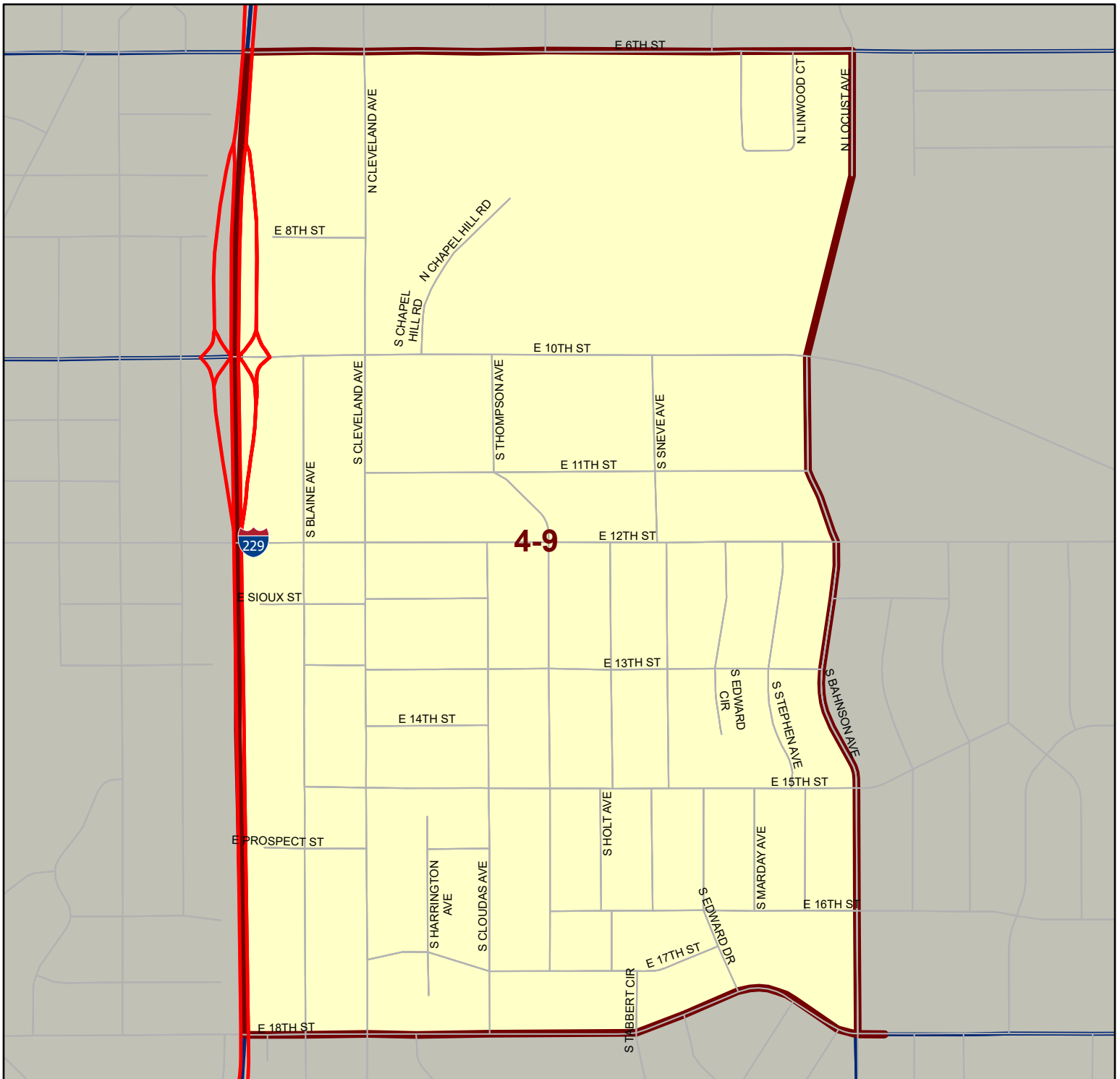
Minnehaha County



Map Date:  
 1/8/2024

Disclaimer:  
 The Data is provided "as is" without warranty or any representation of accuracy, timeliness or completeness. The burden for determining accuracy, completeness, timeliness, merchantability and fitness for or the appropriateness for use rests solely on the requester. Minnehaha County makes no warranties express or implied, as to the use of the Data. There are no implied warranties of merchantability or fitness for a particular purpose. The requester acknowledges and accepts the limitations of the Data, including the fact that the Data is dynamic and is in a constant state of maintenance, correction and update.

# Precinct 4-9



**Polling Location:**  
**Grace Lutheran Church**  
**3300 E 18th St**

Election precinct number 4-9 shall be bounded on the north by E 6th St from Interstate 229 to N Locust Ave; on the east by N Locust Ave, then from a point where a line would cross through Hills of Rest from N Locust Ave to S Bahnsen Ave from E 6th St to E 18th St; on the south by E 18th St from S Bahnsen Ave to Interstate 229; on the west by Interstate 229 from E 18th St north to E 6th St.



Precinct Boundary



Municipality



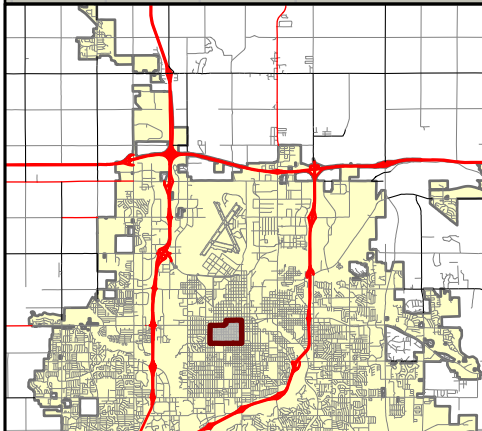
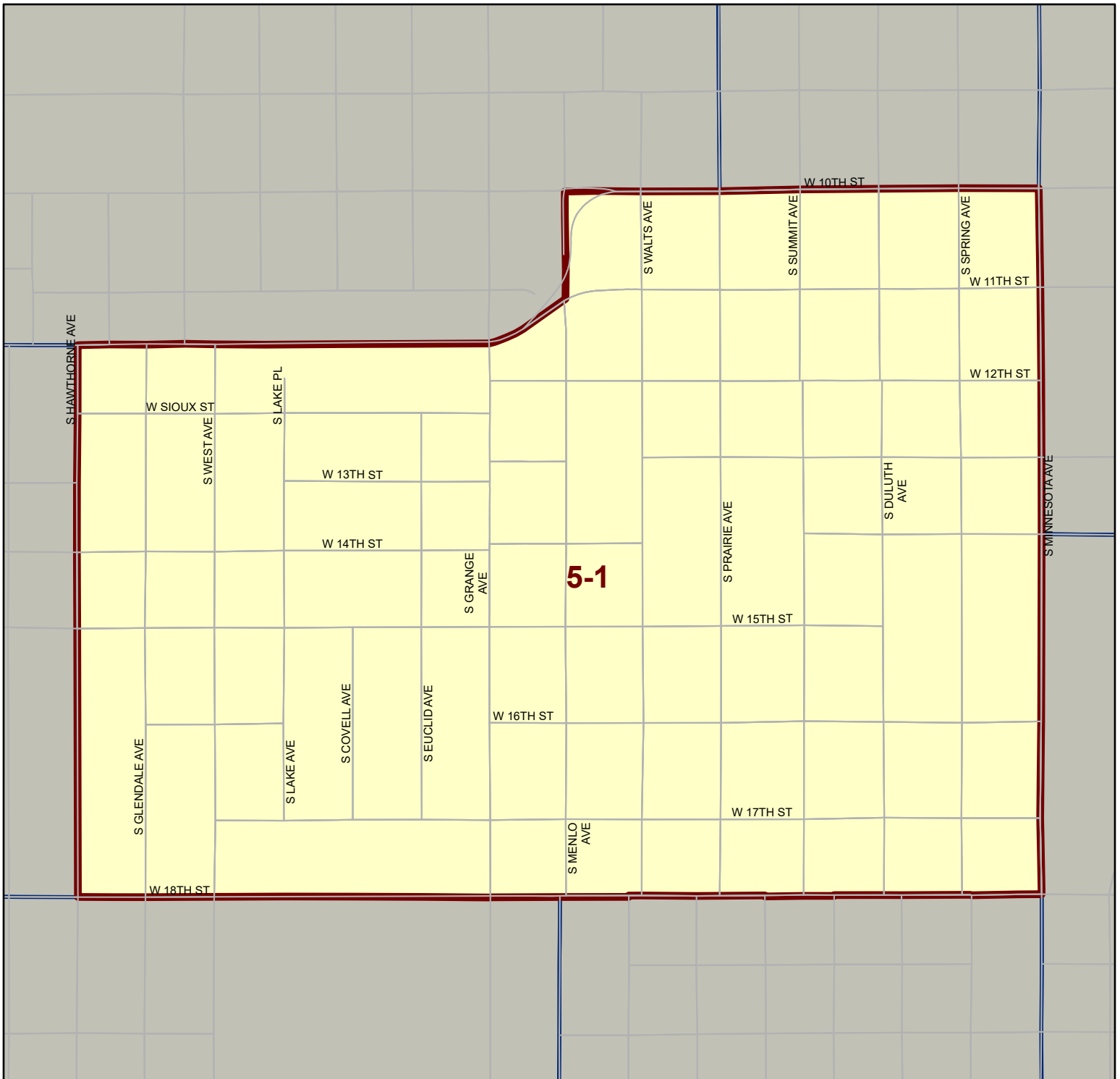
Minnehaha County



**Map Date:**  
**1/8/2024**

Disclaimer:  
The Data is provided "as is" without warranty or any representation of accuracy, timeliness or completeness. The burden for determining accuracy, completeness, timeliness, merchantability and fitness for or the appropriateness for use rests solely on the requester. Minnehaha County makes no warranties express or implied, as to the use of the Data. There are no implied warranties of merchantability or fitness for a particular purpose. The requester acknowledges and accepts the limitations of the Data, including the fact that the Data is dynamic and is in a constant state of maintenance, correction and update.

# Precinct 5-1



**Polling Location:**  
**First Lutheran Church**  
**327 S Dakota Ave**

Election precinct number 5-1 shall be bounded on the north by W 12th St from S Hawthorne Ave to S Menlo Ave continuing on W 10th St to Minnesota Ave; on the east by Minnesota Ave from W 10th St to W 18th St; on the south by W 18th St from Minnesota Ave to S Hawthorne Ave; on the west by S Hawthorne Ave from W 18th St to W 12th St.



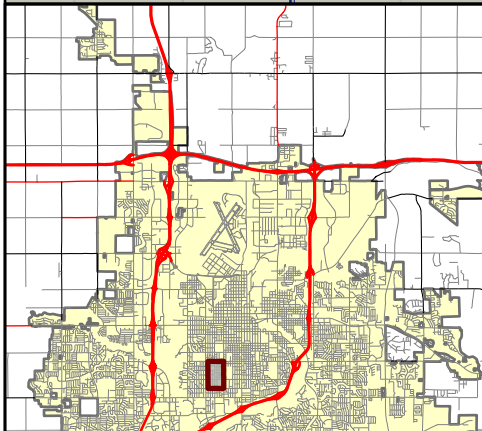
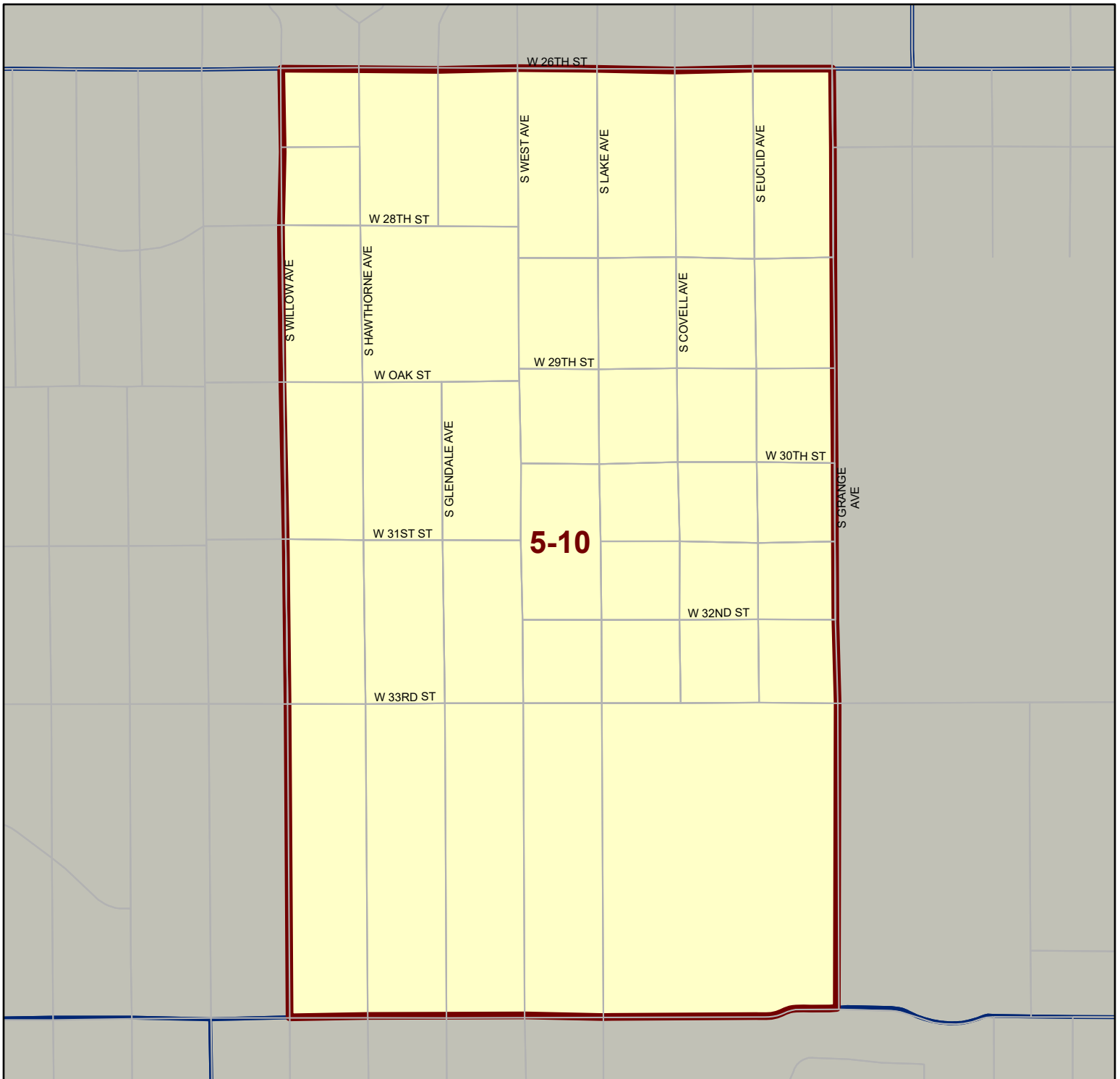
**Map Date:**  
**1/8/2024**

Disclaimer:  
The Data is provided "as is" without warranty or any representation of accuracy, timeliness or completeness. The burden for determining accuracy, completeness, timeliness, merchantability and fitness for or the appropriateness for use rests solely on the requester. Minnehaha County makes no warranties express or implied, as to the use of the Data. There are no implied warranties of merchantability or fitness for a particular purpose. The requester acknowledges and accepts the limitations of the Data, including the fact that the Data is dynamic and is in a constant state of maintenance, correction and update.

 **Precinct Boundary**     **Municipality**



# Precinct 5-10



polling Location:  
First Presbyterian Church  
2300 S West Ave

Election precinct number 5-10 shall be bounded on the north by W 26th St from S Willow Ave to S Grange Ave; on the east by S Grange Ave from W 26th St to W 37th St; on the south by W 37th St from S Grange Ave to S Willow Ave; on the west by S Willow Ave from W 37th St to W 26th St.



Map Date:  
1/8/2024

Disclaimer:  
The Data is provided "as is" without warranty or any representation of accuracy, timeliness or completeness. The burden for determining accuracy, completeness, timeliness, merchantability and fitness for or the appropriateness for use rests solely on the requester. Minnehaha County makes no warranties express or implied, as to the use of the Data. There are no implied warranties of merchantability or fitness for a particular purpose. The requester acknowledges and accepts the limitations of the Data, including the fact that the Data is dynamic and is in a constant state of maintenance, correction and update.

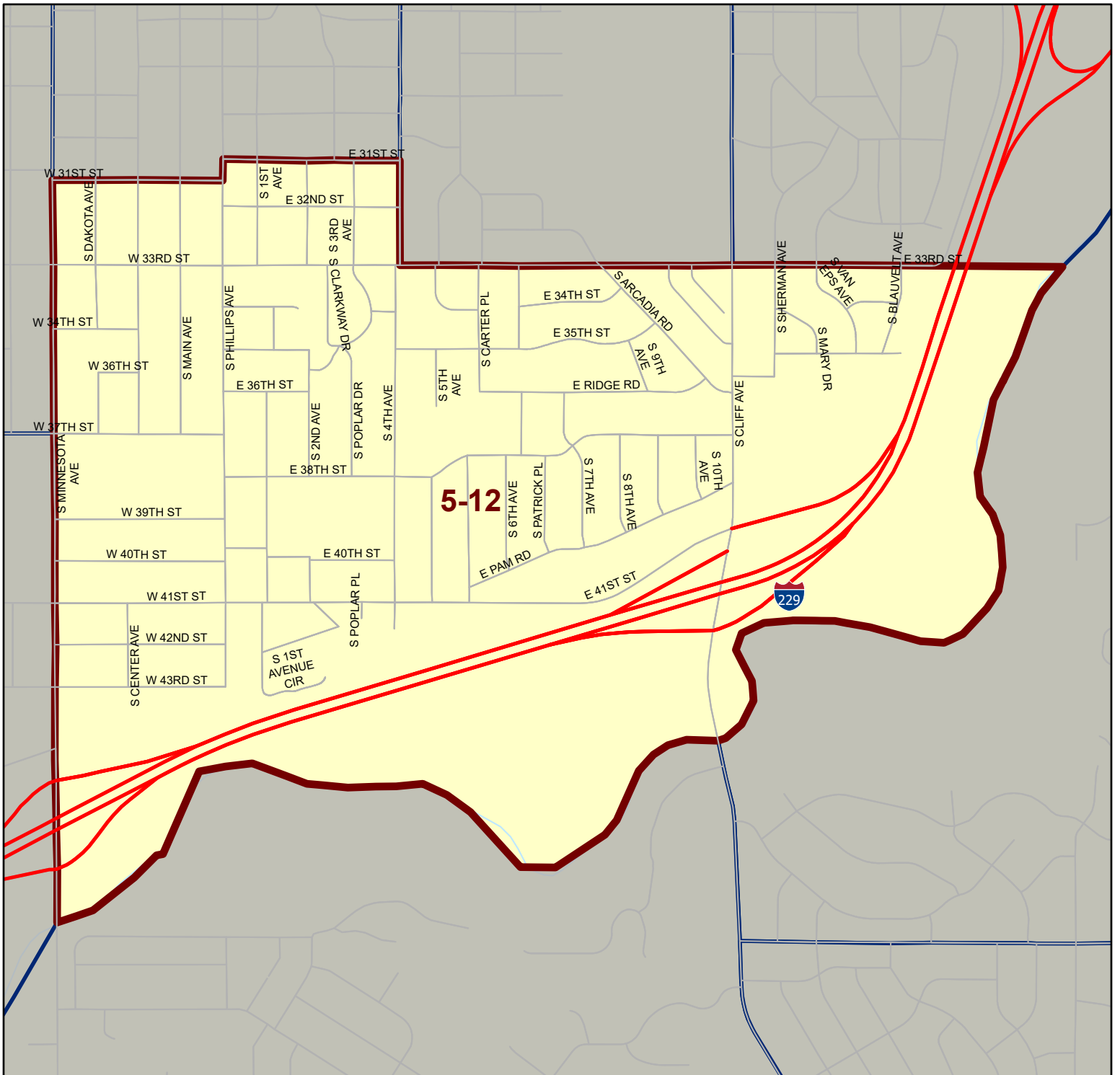


Precinct Boundary

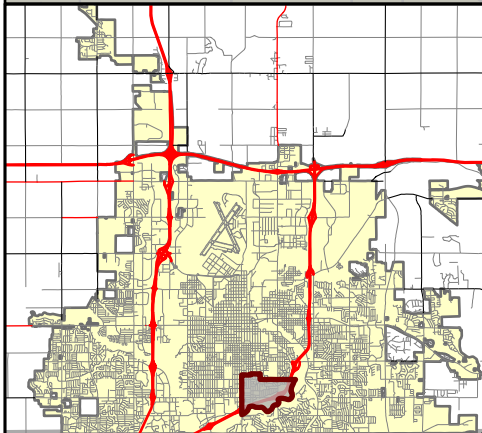


Municipality

# Precinct 5-12



**5-12**



**Polling Location:  
Instructional Planning Center  
201 E 38th St**

Election precinct number 5-12 shall be bounded on the north by W & E 31st St from Minnesota Ave to S 4th Ave, heading south on S 4th Ave to E 33rd St, continuing on E 33rd to a point where E 33rd St (extended) intersects the Big Sioux River; on the east and south by the Big Sioux River to Minnesota Ave; on the west by Minnesota Ave from the Big Sioux River to W 31st St.

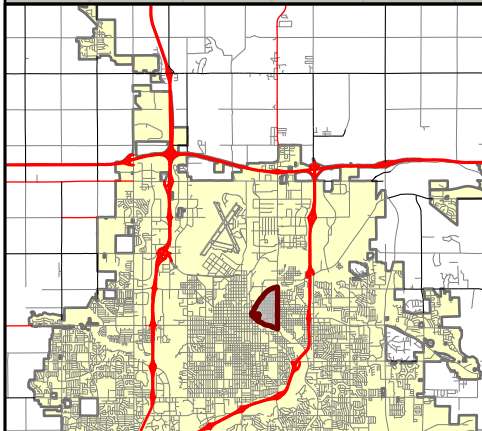
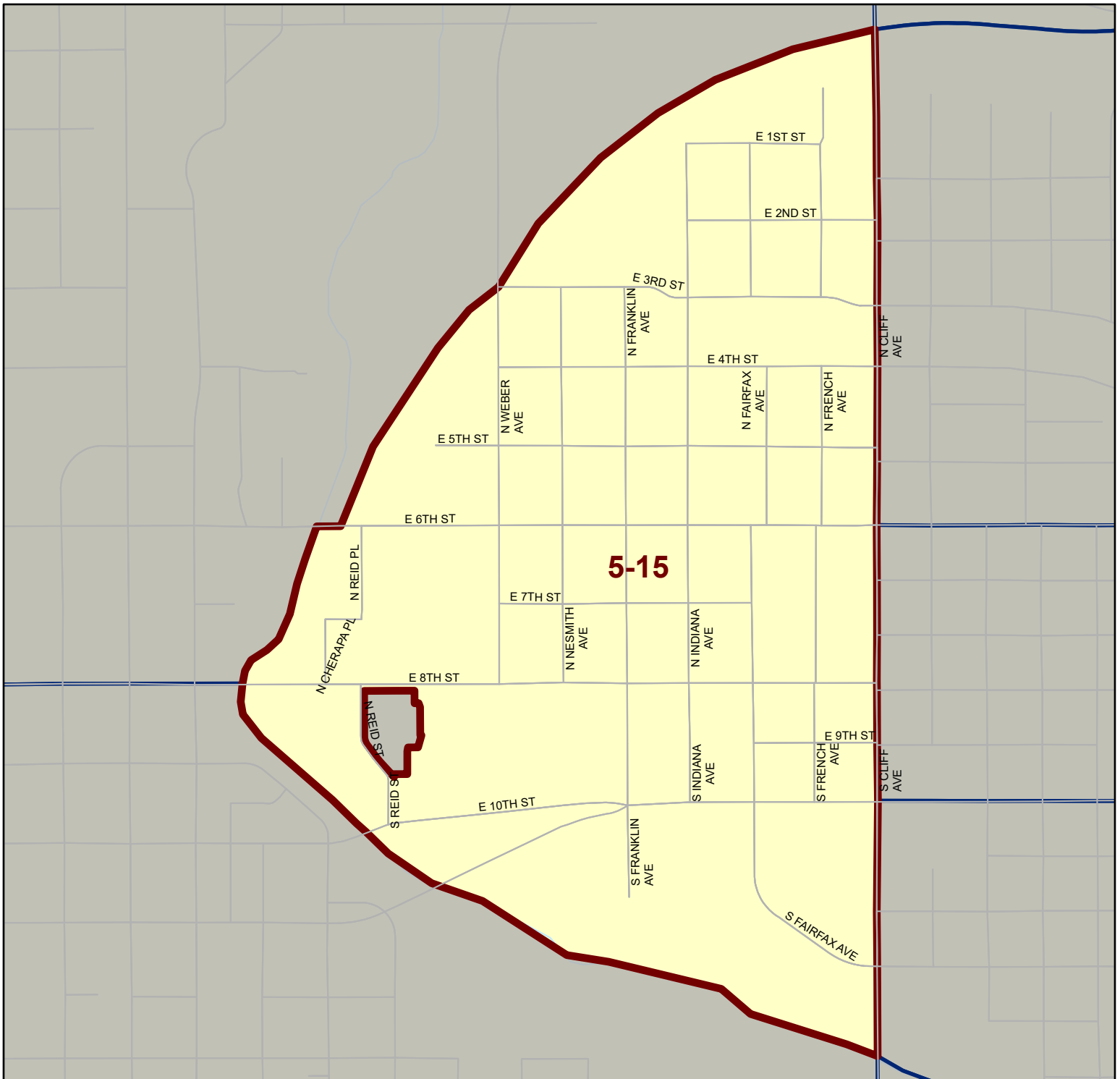


**Map Date:  
1/8/2024**

Disclaimer:  
The Data is provided "as is" without warranty or any representation of accuracy, timeliness or completeness. The burden for determining accuracy, completeness, timeliness, merchantability and fitness for or the appropriateness for use rests solely on the requester. Minnehaha County makes no warranties express or implied, as to the use of the Data. There are no implied warranties of merchantability or fitness for a particular purpose. The requester acknowledges and accepts the limitations of the Data, including the fact that the Data is dynamic and is in a constant state of maintenance, correction and update.

 Precinct Boundary  Municipality

# Precinct 5-15



**Polling Location:**  
**Sioux Falls Main Library**  
**200 N Dakota Ave**

Election precinct number 5-15 shall be bounded on the east by N & S Cliff Ave from the Burlington Northern Railway south to the Big Sioux River; on the south and west by the Big Sioux River from S Cliff Ave to E 6th St; on the north by E 6th St from the Big Sioux River to the Burlington Northern Railway, then the Burlington Northern Railway to N Cliff Ave. Excluding election precinct 5-16 described as 401 E 8th St.

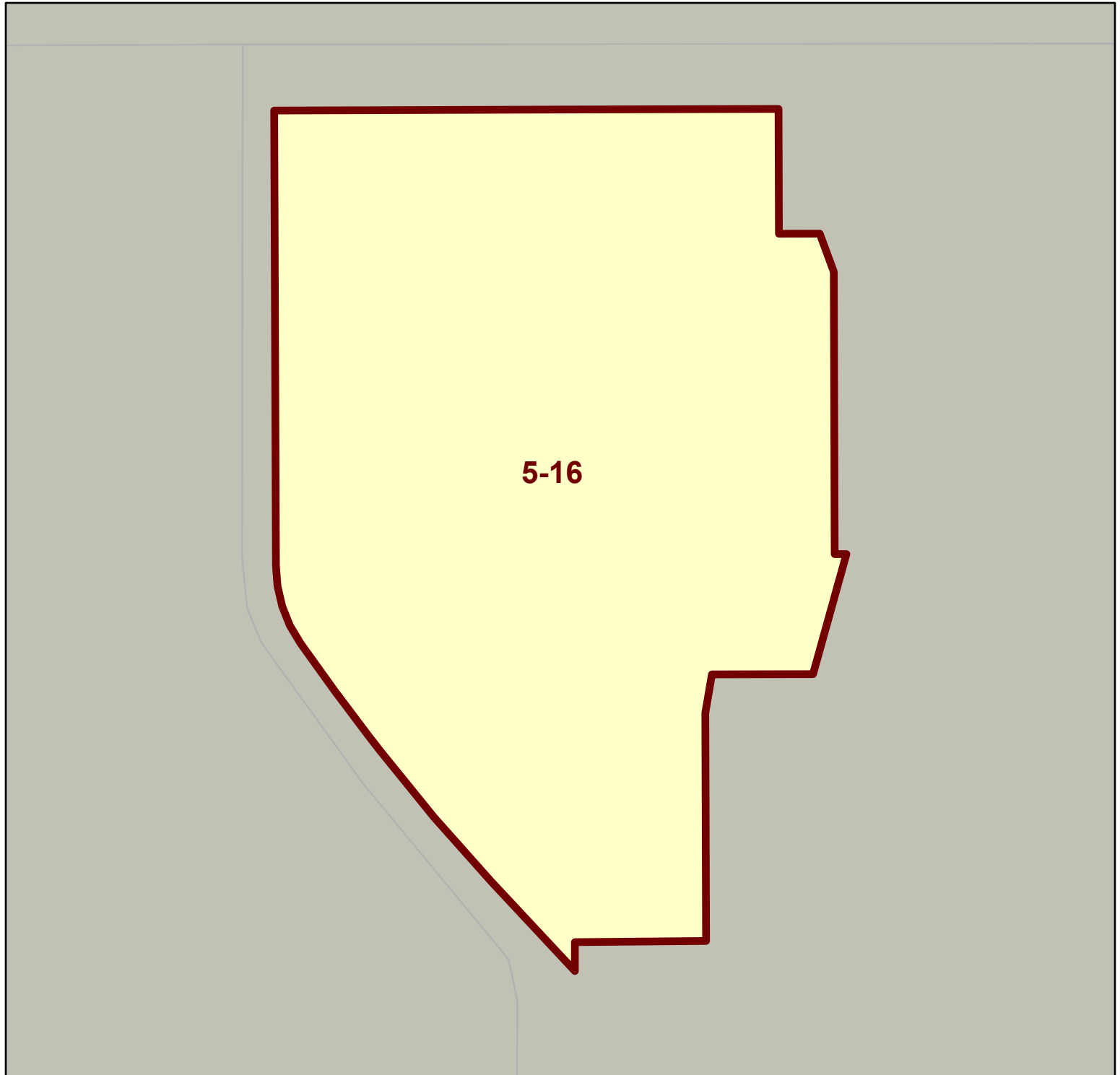


**Map Date:**  
**1/8/2024**

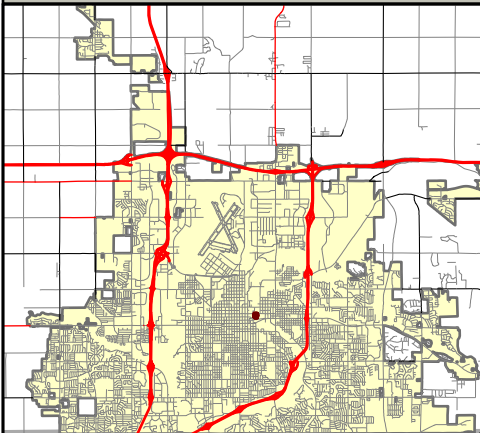
Disclaimer:  
 The Data is provided "as is" without warranty or any representation of accuracy, timeliness or completeness. The burden for determining accuracy, completeness, timeliness, merchantability and fitness for or the appropriateness for use rests solely on the requester. Minnehaha County makes no warranties express or implied, as to the use of the Data. There are no implied warranties of merchantability or fitness for a particular purpose. The requester acknowledges and accepts the limitations of the Data, including the fact that the Data is dynamic and is in a constant state of maintenance, correction and update.

 **Precinct Boundary**     **Municipality**

# Precinct 5-16



5-16



Polling Location:  
Sioux Falls Main Library  
200 N Dakota Ave

Election precinct number 5-16 shall be bounded on the north by E 8th St; and on the west by N Reid St; it shall include E1/2 VAC REID ST LYING ADJ & LOTS A & B RAILROAD CENTER ADDITION & LOT 1 CO AUD SUB TRACTS 7,10 & 11 SW1/4, also described as 401 E 8th St.



Map Date:  
1/8/2024

Disclaimer:  
The Data is provided "as is" without warranty or any representation of accuracy, timeliness or completeness. The burden for determining accuracy, completeness, timeliness, merchantability and fitness for or the appropriateness for use rests solely on the requester. Minnehaha County makes no warranties express or implied, as to the use of the Data. There are no implied warranties of merchantability or fitness for a particular purpose. The requester acknowledges and accepts the limitations of the Data, including the fact that the Data is dynamic and is in a constant state of maintenance, correction and update.

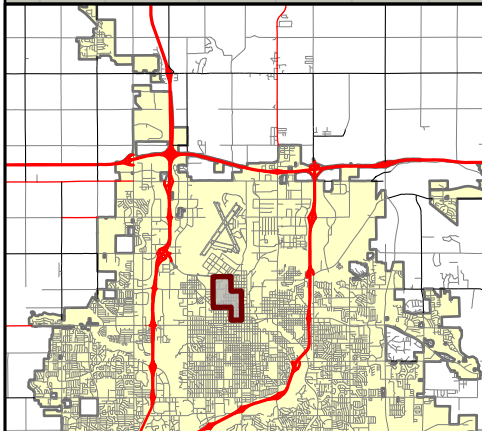
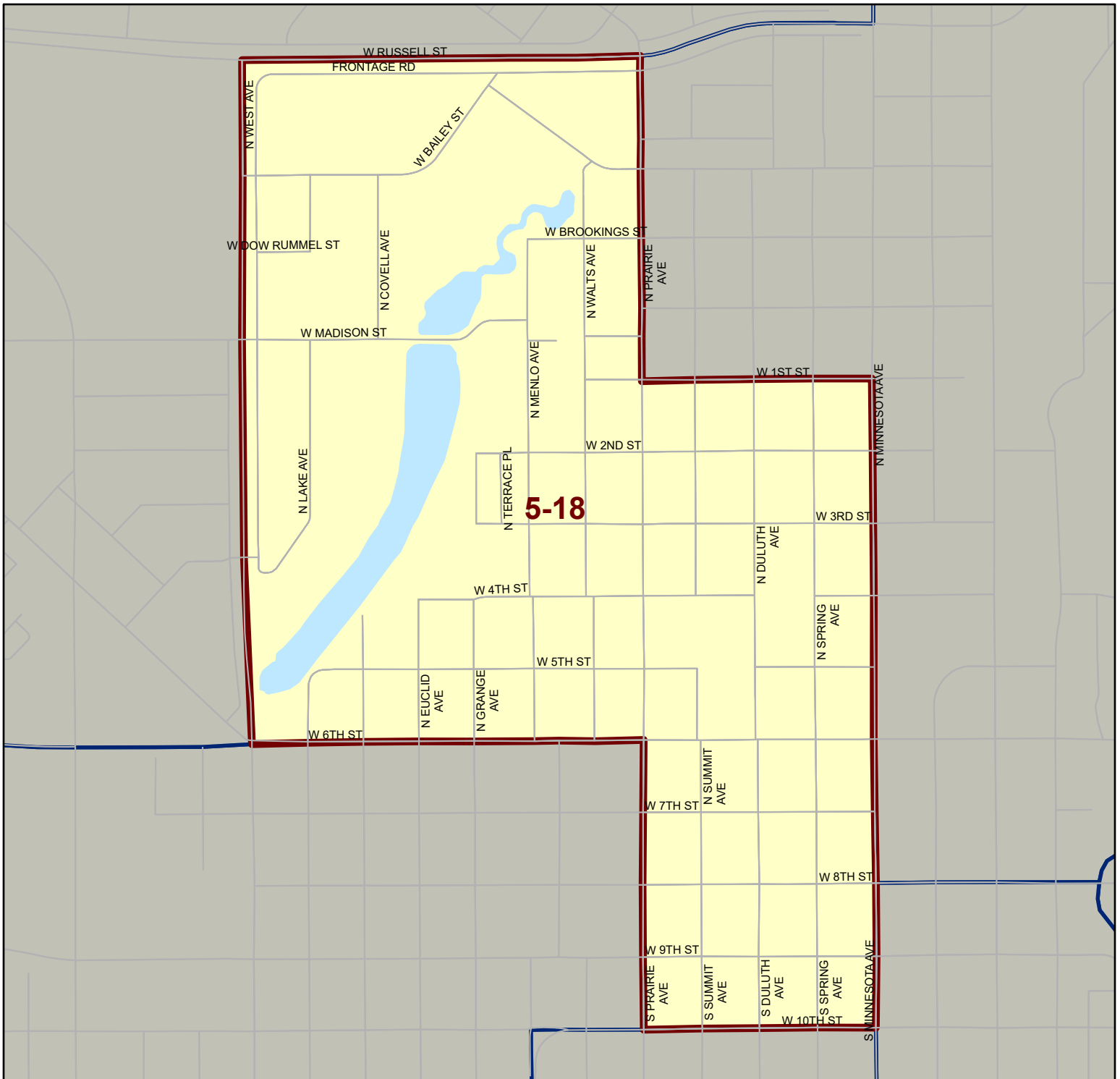


Precinct Boundary



Municipality

# Precinct 5-18



**Polling Location:**  
**Faith Family Church**  
**127 N Spring Ave**

Election precinct number 5-18 shall be bounded on the north by W Russell Ave from N West Ave to N Prairie Ave, heading south on N Prairie Ave to W 1st St, by W 1st St from N Prairie Ave to Minnesota Ave; on the east by Minnesota Ave from W 1st St to W 10th St; on the south by W 10th St from Minnesota Ave to N Prairie Ave, heading north on N Prairie Ave to W 6th St, then by W 6th St from N Prairie Ave to N West Ave; on the west by N West Ave from W 6th St to W Russell St.

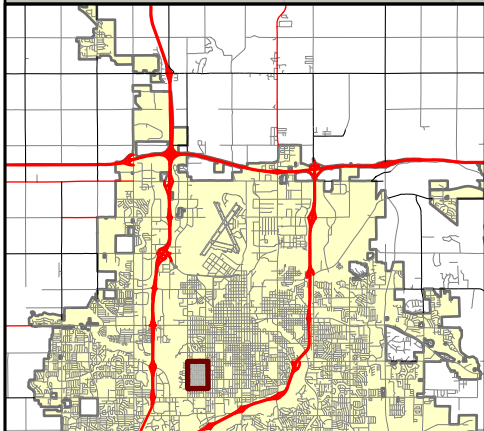
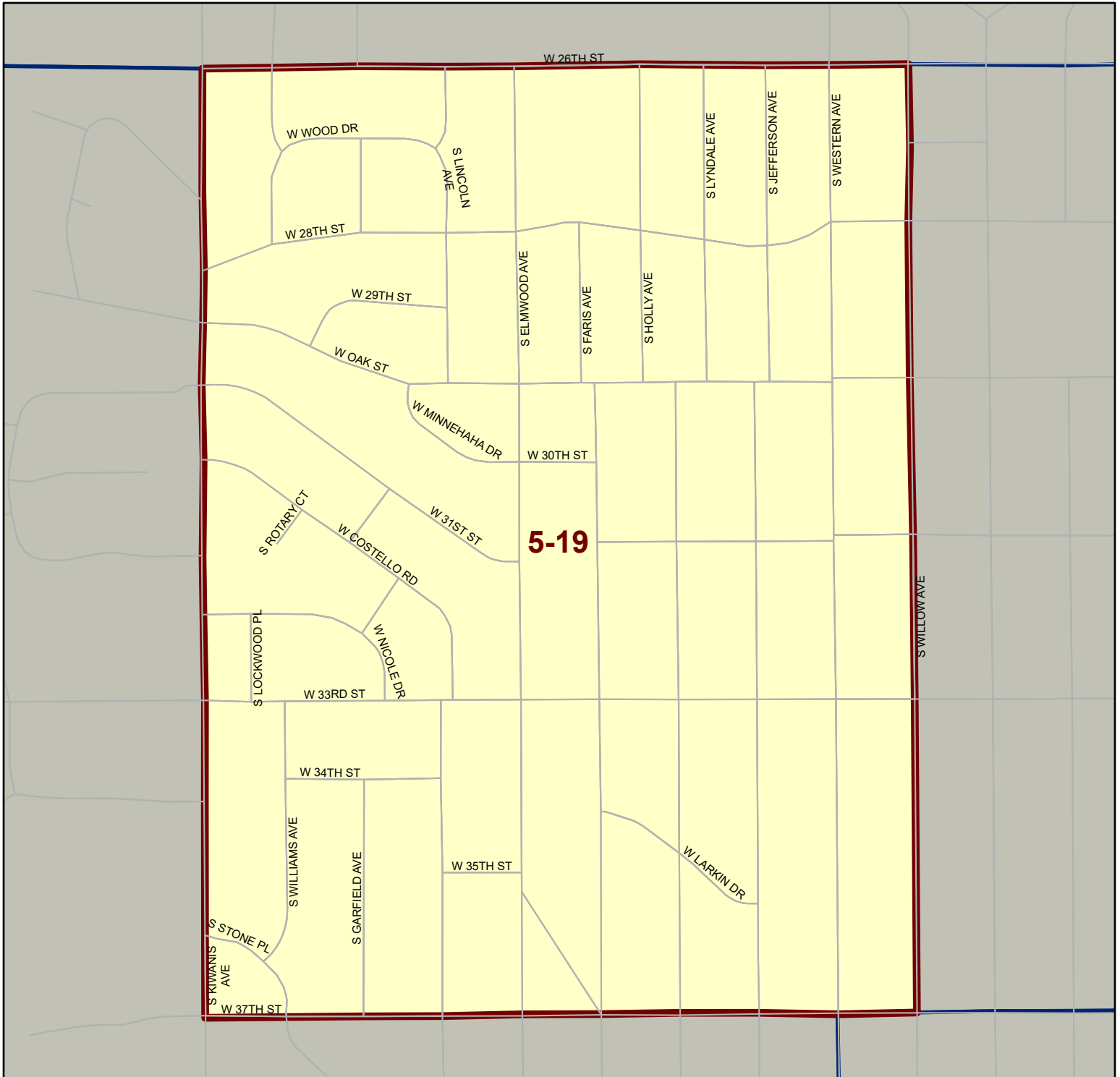


**Map Date:**  
**1/8/2024**

Disclaimer:  
 The Data is provided "as is" without warranty or any representation of accuracy, timeliness or completeness. The burden for determining accuracy, completeness, timeliness, merchantability and fitness for or the appropriateness for use rests solely on the requester. Minnehaha County makes no warranties express or implied, as to the use of the Data. There are no implied warranties of merchantability or fitness for a particular purpose. The requester acknowledges and accepts the limitations of the Data, including the fact that the Data is dynamic and is in a constant state of maintenance, correction and update.

 **Precinct Boundary**     **Municipality**

# Precinct 5-19



**Polling Location:  
St Mark's Lutheran Church  
2001 S Elmwood Ave**

Election precinct number 5-19 shall be bounded on the north by W 26th St from S Kiwanis Ave to S Willow Ave; on the east by S Willow Ave from W 26th St to W 37th St; on the south by W 37th St from S Willow Ave to S Kiwanis Ave; on the west by S Kiwanis Ave from W 37th St to W 26th St.

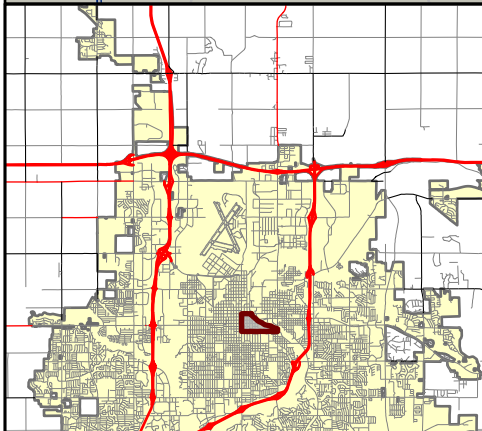
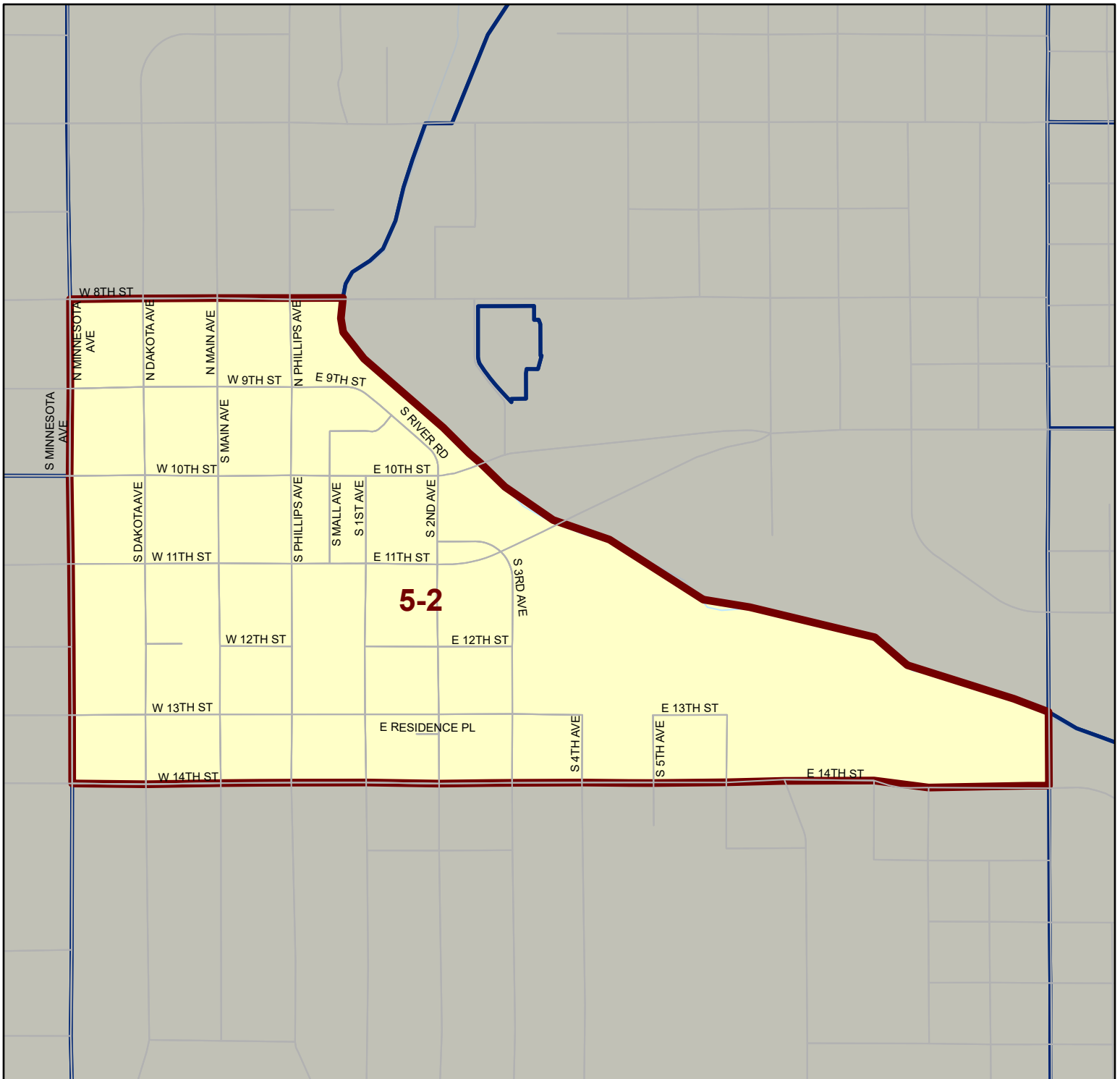


**Map Date:  
1/8/2024**

Disclaimer:  
The Data is provided "as is" without warranty or any representation of accuracy, timeliness or completeness. The burden for determining accuracy, completeness, timeliness, merchantability and fitness for or the appropriateness for use rests solely on the requester. Minnehaha County makes no warranties express or implied, as to the use of the Data. There are no implied warranties of merchantability or fitness for a particular purpose. The requester acknowledges and accepts the limitations of the Data, including the fact that the Data is dynamic and is in a constant state of maintenance, correction and update.

 Precinct Boundary  Municipality

# Precinct 5-2



**Polling Location:**  
First Lutheran Church  
327 S Dakota Ave

Election precinct number 5-2 shall be bounded on the north by W 8th St from Minnesota Ave to the Big Sioux River; on the east by the Big Sioux River from W 8th St to S Cliff Ave, then along S Cliff Ave to E 14th St; on the south by E & W 14th St from S Cliff Ave to Minnesota Ave; on the west by Minnesota Ave from W 14th St to W 8th St.



Minnehaha County



Map Date:  
1/8/2024

Disclaimer:  
The Data is provided "as is" without warranty or any representation of accuracy, timeliness or completeness. The burden for determining accuracy, completeness, timeliness, merchantability and fitness for or the appropriateness for use rests solely on the requester. Minnehaha County makes no warranties express or implied, as to the use of the Data. There are no implied warranties of merchantability or fitness for a particular purpose. The requester acknowledges and accepts the limitations of the Data, including the fact that the Data is dynamic and is in a constant state of maintenance, correction and update.

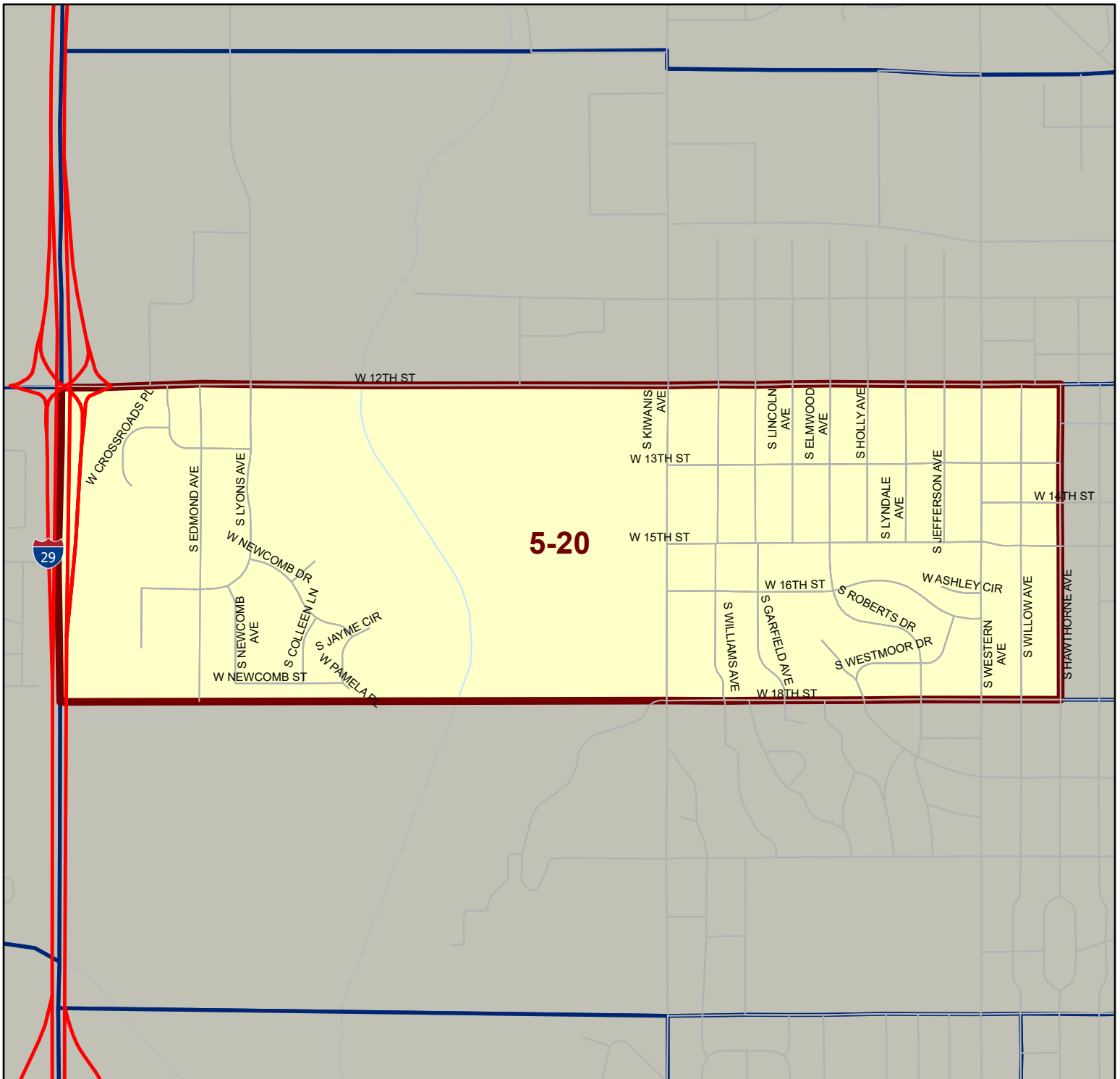


Precinct Boundary

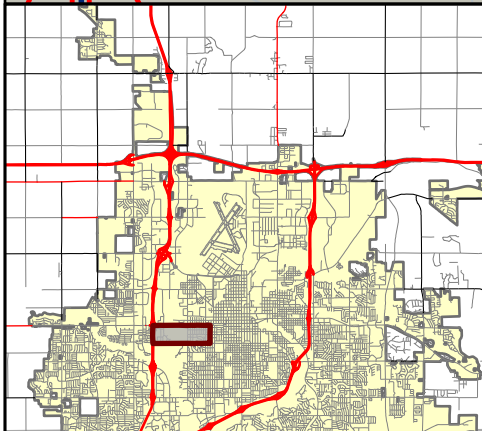


Municipality

# Precinct 5-20



**5-20**



**Polling Location:**  
**Oyate Community Center**  
**2421 W 15th St**

Election precinct number 5-20 shall be bounded on the north by W 12th St from Interstate 29 to S Hawthorne Ave; on the east by S Hawthorne Ave from W 12th St to W 18th St; on the south by W 18th St from S Hawthorne Ave to a point where W 18th St (extended) intersects with Interstate 29; on the west by Interstate 29 from a point where W 18th St (extended) intersects with Interstate 29 to W 12th St.



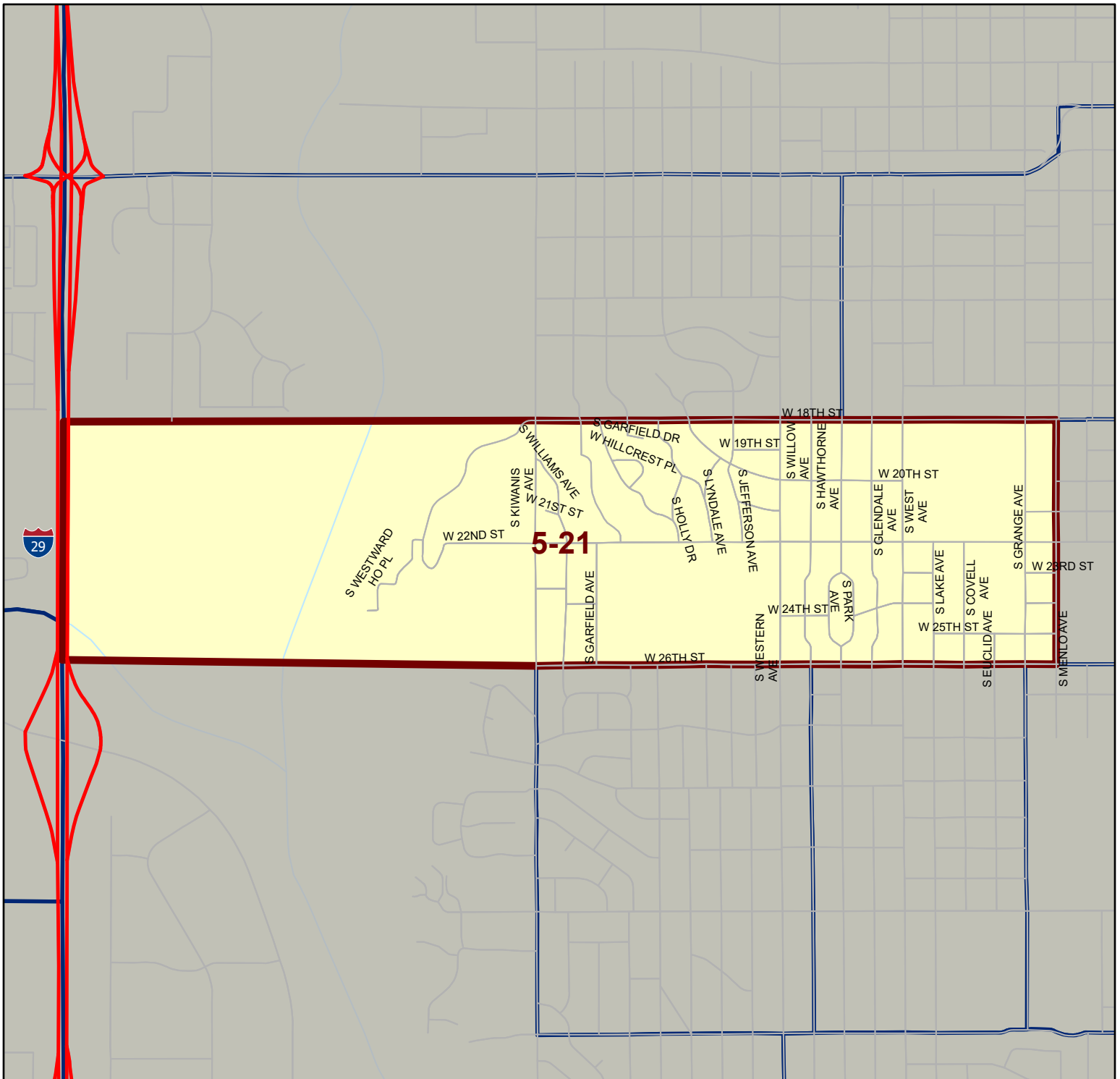
**Map Date:**  
**1/8/2024**

Disclaimer:  
The Data is provided "as is" without warranty or any representation of accuracy, timeliness or completeness. The burden for determining accuracy, completeness, timeliness, merchantability and fitness for or the appropriateness for use rests solely on the requester. Minnehaha County makes no warranties express or implied, as to the use of the Data. There are no implied warranties of merchantability or fitness for a particular purpose. The requester acknowledges and accepts the limitations of the Data, including the fact that the Data is dynamic and is in a constant state of maintenance, correction and update.

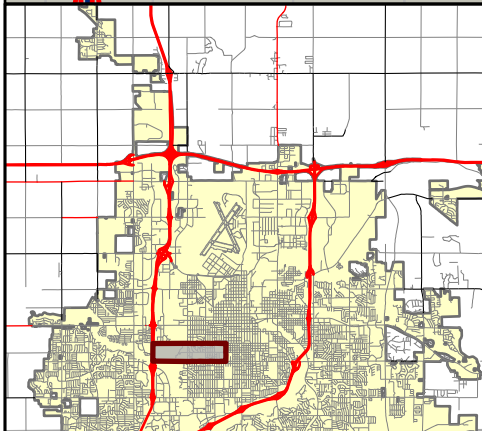
 **Precinct Boundary**     **Municipality**



# Precinct 5-21



**5-21**



**Polling Location:**  
 Trinity Baptist Church  
 2400 W 18th St

Election precinct number 5-21 shall be bounded on the north by W 18th from Interstate 29 to a point where W 18th St (extended) intersects with Interstate 29 to S Menlo Ave; on the east by S Menlo Ave from W 18th St to W 26th St; on the south by W 26th St from S Menlo Ave to Interstate 29 where W 26th (extended) would intersect with Interstate 29; on the west by Interstate 29 from a point where W 26th St (extended) intersects with Interstate 29 to a point where W 18th St (extended) would intersect with Interstate 29.

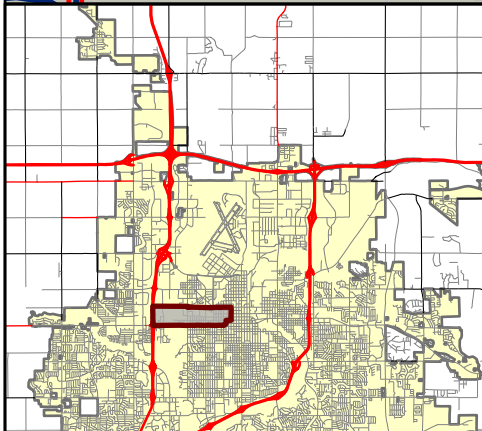
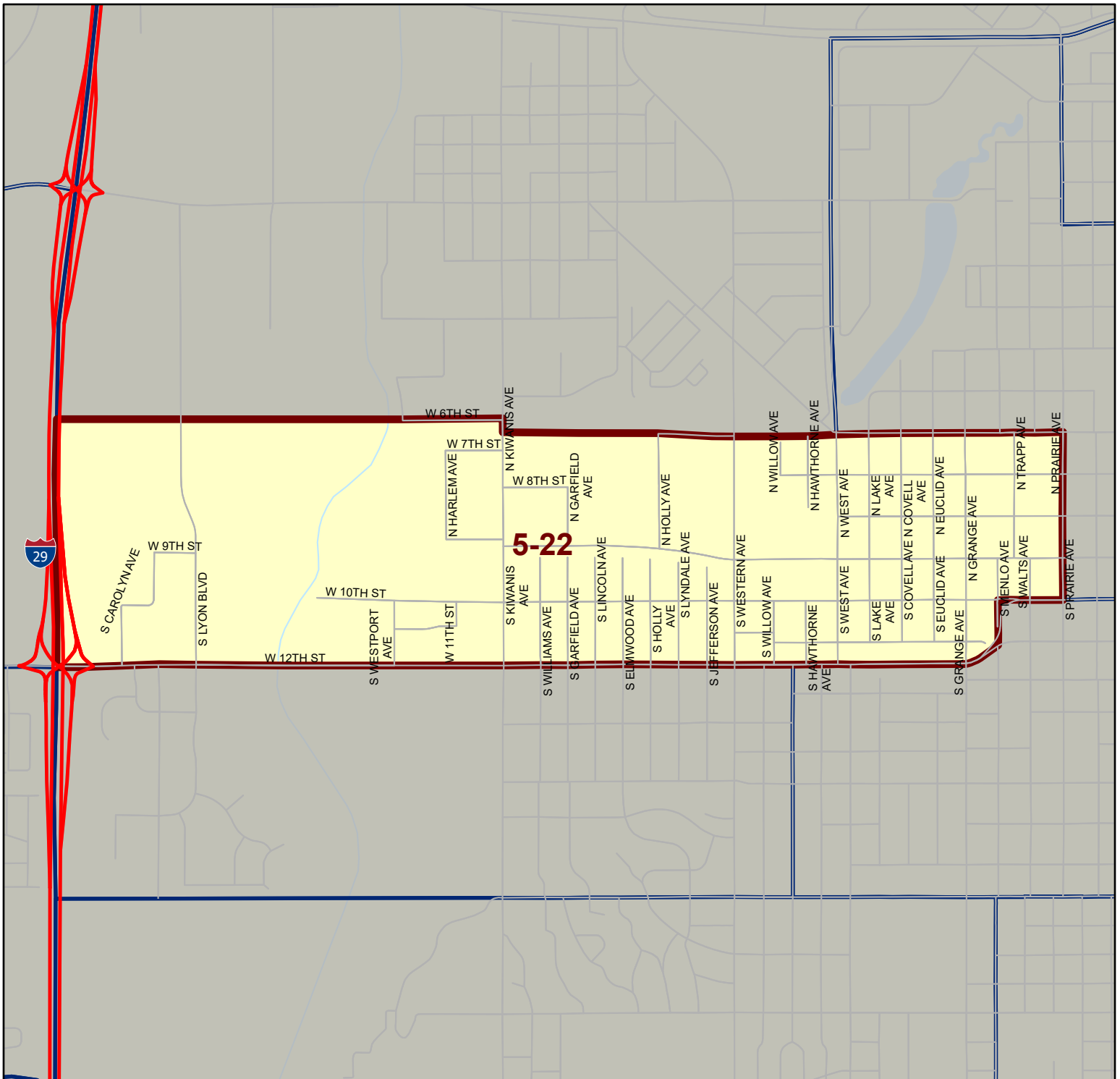


**Map Date:**  
 1/8/2024

Disclaimer:  
 The Data is provided "as is" without warranty or any representation of accuracy, timeliness or completeness. The burden for determining accuracy, completeness, timeliness, merchantability and fitness for or the appropriateness for use rests solely on the requester. Minnehaha County makes no warranties express or implied, as to the use of the Data. There are no implied warranties of merchantability or fitness for a particular purpose. The requester acknowledges and accepts the limitations of the Data, including the fact that the Data is dynamic and is in a constant state of maintenance, correction and update.

 Precinct Boundary  Municipality

# Precinct 5-22



**Polling Location:**  
**SD Military Heritage Alliance Inc**  
**1600 W Russel St**

Election precinct number 5-22 shall be bounded on the north by W 6th St from Interstate 29 at a point where W 6th St (extended) would intersect with Interstate 29 to N Prairie Ave; on the east by N Prairie Ave from W 6th St to W 10th St, then on W 10th St to S Menlo Ave, then on S Menlo Ave to W 11th St; on the south by W 12th St from S Menlo Ave to Interstate 29; on the west by Interstate 29 from W 12th St to a point where W 6th St (extended) would intersect with Interstate 29.

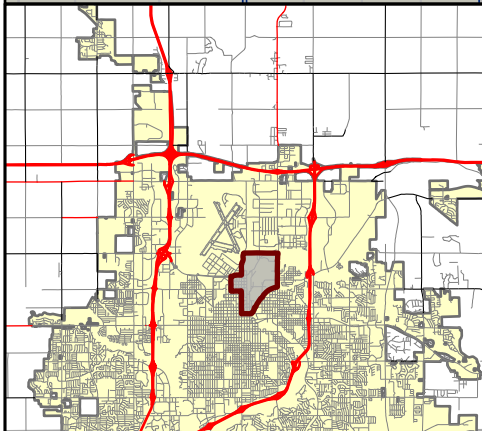
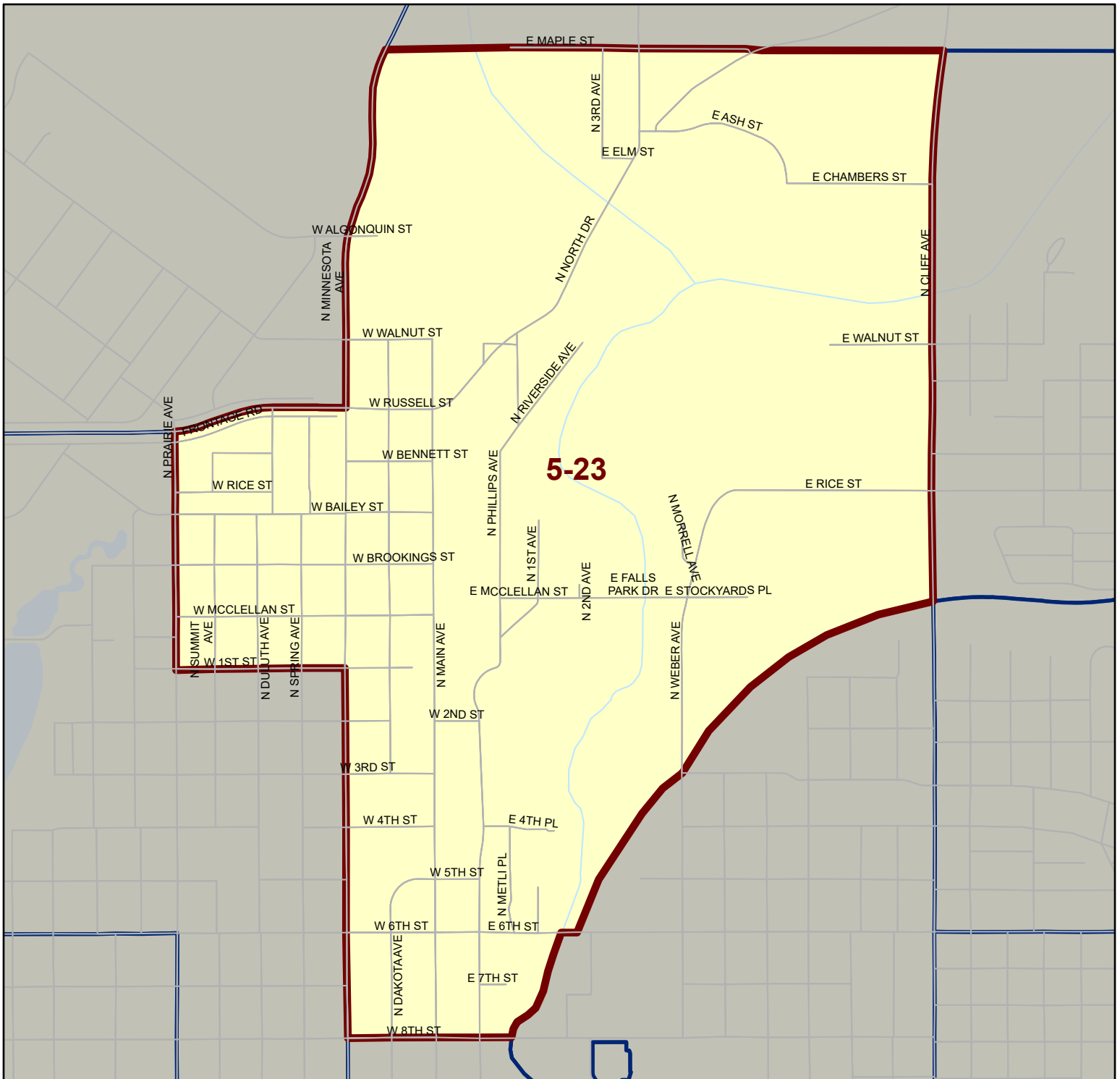


**Map Date:**  
**1/8/2024**

Disclaimer:  
The Data is provided "as is" without warranty or any representation of accuracy, timeliness or completeness. The burden for determining accuracy, completeness, timeliness, merchantability and fitness for or the appropriateness for use rests solely on the requester. Minnehaha County makes no warranties express or implied, as to the use of the Data. There are no implied warranties of merchantability or fitness for a particular purpose. The requester acknowledges and accepts the limitations of the Data, including the fact that the Data is dynamic and is in a constant state of maintenance, correction and update.

 **Precinct Boundary**      **Municipality**

# Precinct 5-23



**Polling Location:**  
**Sioux Falls Main Library**  
**200 N Dakota Ave**

Election precinct number 5-23 shall be bounded on the north by Maple St from Minnesota Ave to N Cliff Ave; on the east by N Cliff Ave from Maple St to the Burlington Northern Railroad; on the south by the Burlington Northern Railroad from N Cliff Ave to E 6th St, then by E 6th St from the Burlington Northern Railroad to the Big Sioux River, then along the Big Sioux River to E 8th St, then by W & E 8th St from the Big Sioux River to Minnesota Ave; on the west by Minnesota Ave from W 8th St to W 1st St, then by W 1st St from Minnesota Ave to N Prairie Ave, then by N Prairie Ave from W 1st St to W Russell St, then by W Russell St from N Prairie Ave to Minnesota Ave, then by Minnesota Ave from W Russell St to Maple St.



Minnehaha County



**Map Date:**  
**1/8/2024**

Disclaimer:  
The Data is provided "as is" without warranty or any representation of accuracy, timeliness or completeness. The burden for determining accuracy, completeness, timeliness, merchantability and fitness for or the appropriateness for use rests solely on the requester. Minnehaha County makes no warranties express or implied, as to the use of the Data. There are no implied warranties of merchantability or fitness for a particular purpose. The requester acknowledges and accepts the limitations of the Data, including the fact that the Data is dynamic and is in a constant state of maintenance, correction and update.

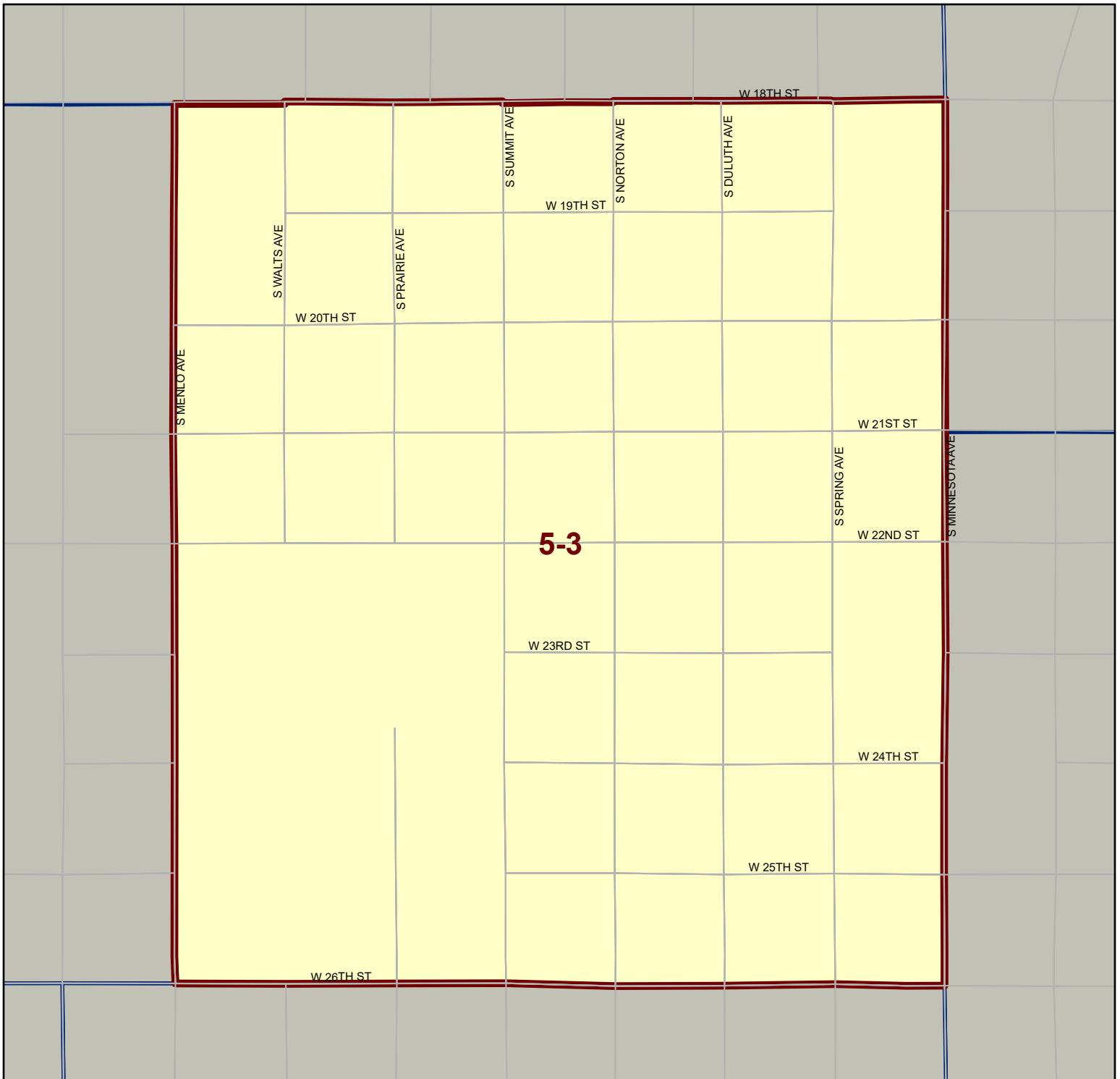


Precinct Boundary

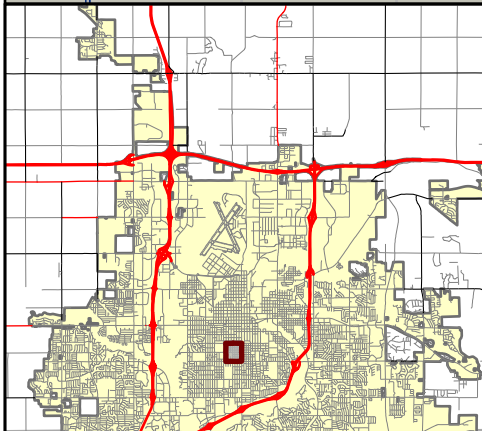


Municipality

# Precinct 5-3



**5-3**



**Polling Location:  
Zion Lutheran Church  
1400 S Duluth Ave**

Election precinct number 5-3 shall be bounded on the north by W 18th St from S Menlo Ave to Minnesota Ave; on the east by Minnesota Ave from W 18th St to W 26th St; on the south by W 26th St from Minnesota Ave to W Menlo Ave; on the west by S Menlo Ave from W 26th St to W 18th St.



**Map Date:  
1/8/2024**

Disclaimer:  
The Data is provided "as is" without warranty or any representation of accuracy, timeliness or completeness. The burden for determining accuracy, completeness, timeliness, merchantability and fitness for or the appropriateness for use rests solely on the requester. Minnehaha County makes no warranties express or implied, as to the use of the Data. There are no implied warranties of merchantability or fitness for a particular purpose. The requester acknowledges and accepts the limitations of the Data, including the fact that the Data is dynamic and is in a constant state of maintenance, correction and update.

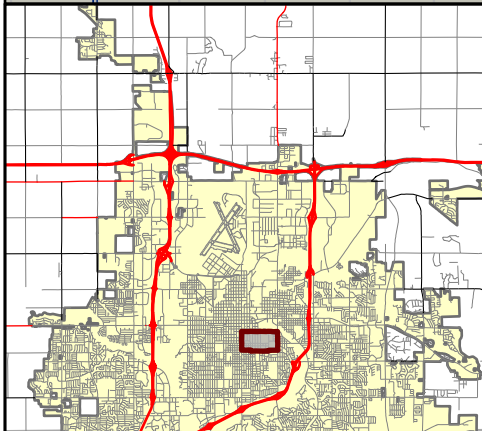
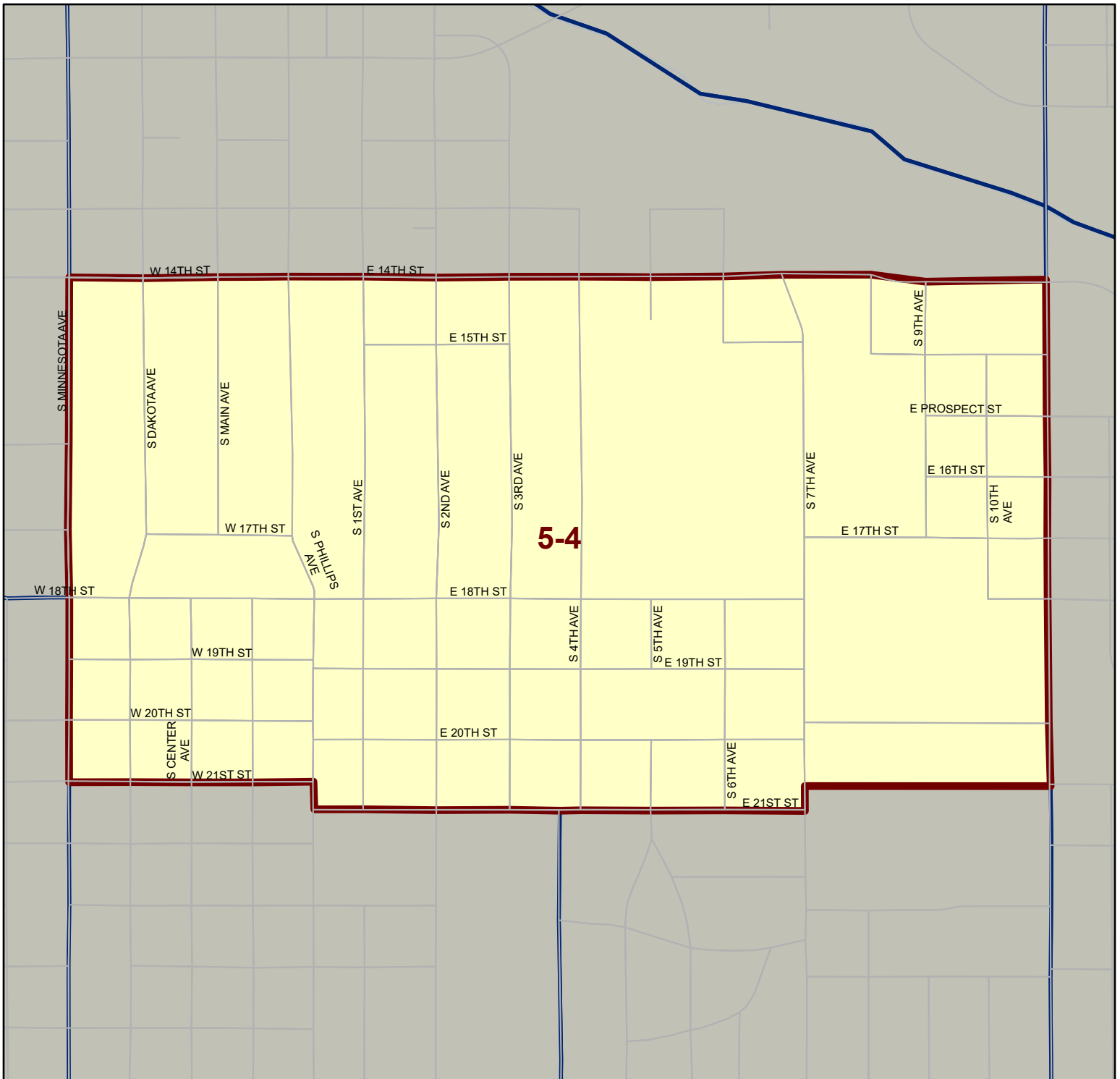


**Precinct Boundary**



**Municipality**

# Precinct 5-4



Polling Location:  
Dakota Abilities  
1116 S 4th Ave

Election precinct number 5-4 shall be bounded on the north by W & E 14th St from Minnesota Ave to S Cliff Ave; on the east by S Cliff Ave from E 14th St to E 21st St; on the south by E & W 21st St from S Cliff Ave to Minnesota Ave; on the west by Minnesota Ave from W 21st St to W 14th St.

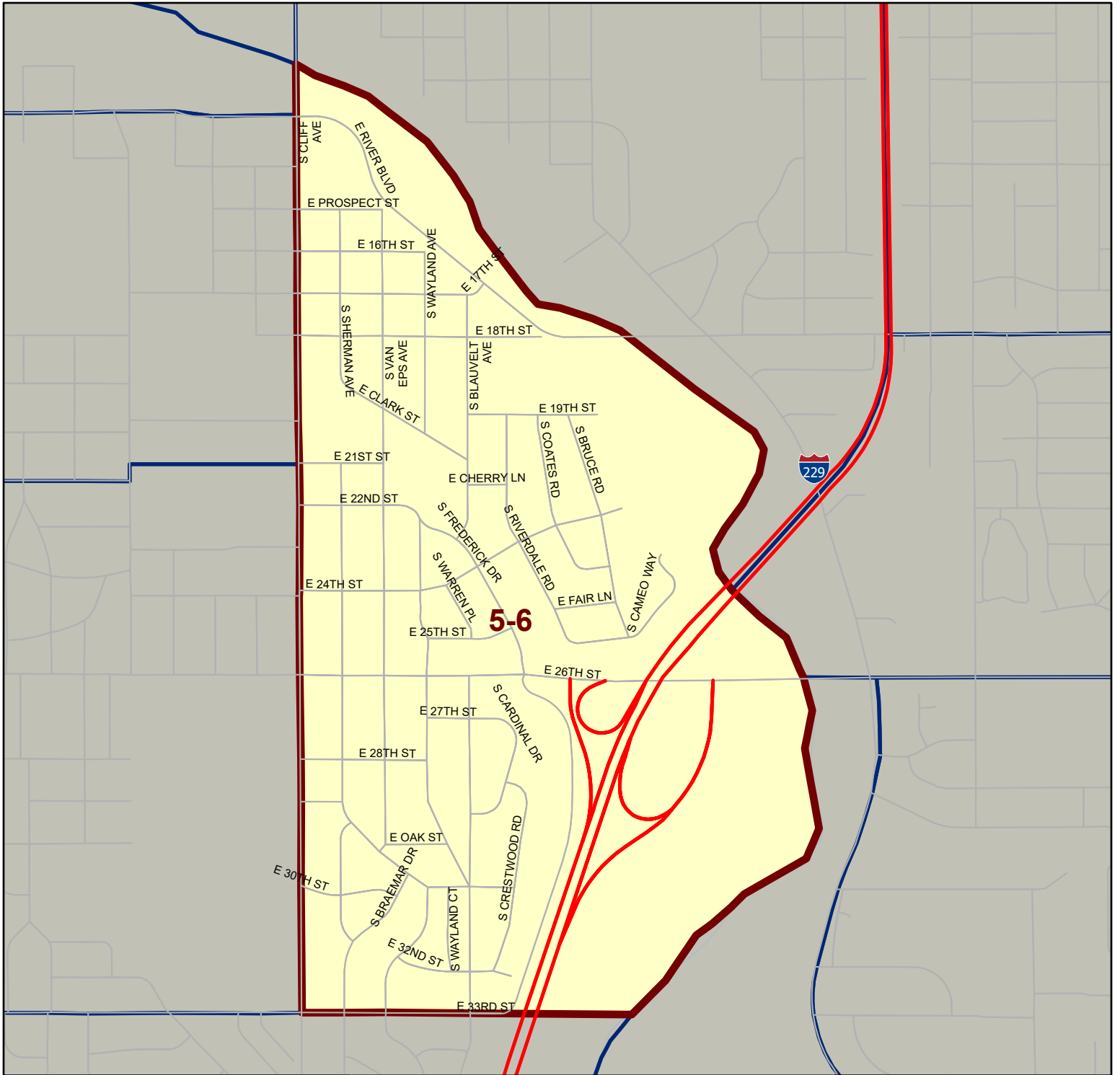


Map Date:  
1/8/2024

Disclaimer:  
The Data is provided "as is" without warranty or any representation of accuracy, timeliness or completeness. The burden for determining accuracy, completeness, timeliness, merchantability and fitness for or the appropriateness for use rests solely on the requester. Minnehaha County makes no warranties express or implied, as to the use of the Data. There are no implied warranties of merchantability or fitness for a particular purpose. The requester acknowledges and accepts the limitations of the Data, including the fact that the Data is dynamic and is in a constant state of maintenance, correction and update.

 Precinct Boundary  Municipality

# Precinct 5-6



**Polling Location:**  
 Hope Lutheran Church  
 1700 S Cliff Ave

Election precinct number 5-6 shall be bounded on the north and east by the Big Sioux River to a point where E 33rd St (extended) intersects the Big Sioux River; on the south by E 33rd St (extended) from the Big Sioux River to S Cliff Ave; on the west by S Cliff Ave from E 33rd St to the Big Sioux River.



Minnehaha County



**Map Date:**  
 1/8/2024

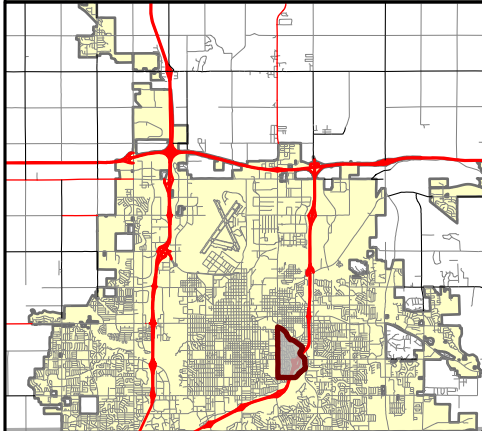
Disclaimer:  
 The Data is provided "as is" without warranty or any representation of accuracy, timeliness or completeness. The burden for determining accuracy, completeness, timeliness, merchantability and fitness for or the appropriateness for use rests solely on the requester. Minnehaha County makes no warranties express or implied, as to the use of the Data. There are no implied warranties of merchantability or fitness for a particular purpose. The requester acknowledges and accepts the limitations of the Data, including the fact that the Data is dynamic and is in a constant state of maintenance, correction and update.



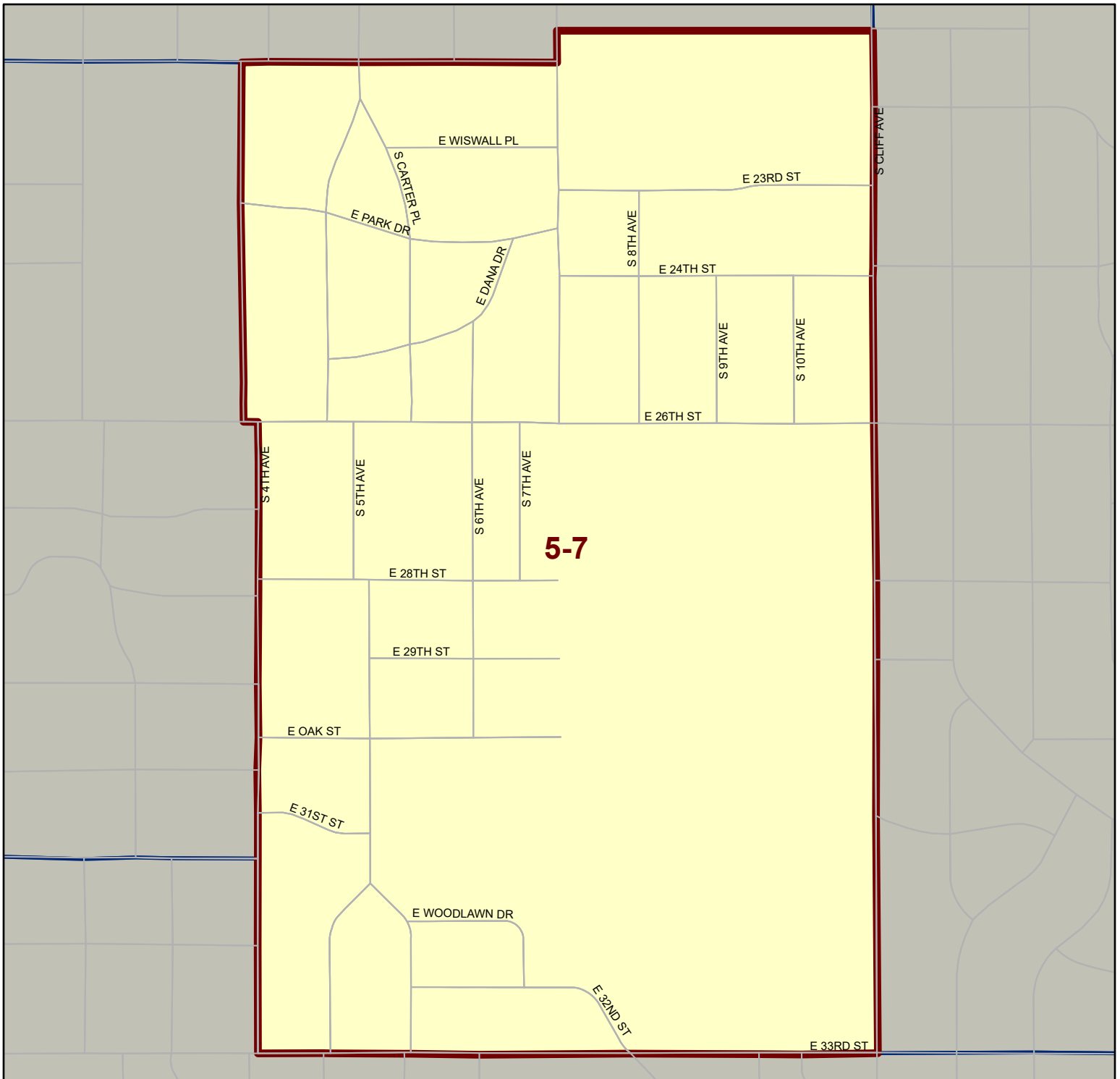
Precinct Boundary



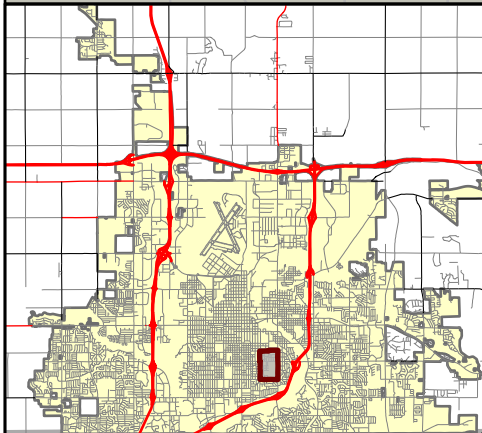
Municipality



# Precinct 5-7



**5-7**



**Polling Location:  
All Souls Church  
2222 S Cliff Ave**

Election precinct number 5-7 shall be bounded on the north by E 21st St from S 4th Ave to S Cliff Ave; on the east by S Cliff Ave from E 21st St to E 33rd St; on the south by E 33rd St from S Cliff Ave to S 4th Ave; on the west by S 4th Ave from E 33rd St to E 21st St.



Minnehaha County



**Map Date:  
1/8/2024**

Disclaimer:  
The Data is provided "as is" without warranty or any representation of accuracy, timeliness or completeness. The burden for determining accuracy, completeness, timeliness, merchantability and fitness for or the appropriateness for use rests solely on the requester. Minnehaha County makes no warranties express or implied, as to the use of the Data. There are no implied warranties of merchantability or fitness for a particular purpose. The requester acknowledges and accepts the limitations of the Data, including the fact that the Data is dynamic and is in a constant state of maintenance, correction and update.

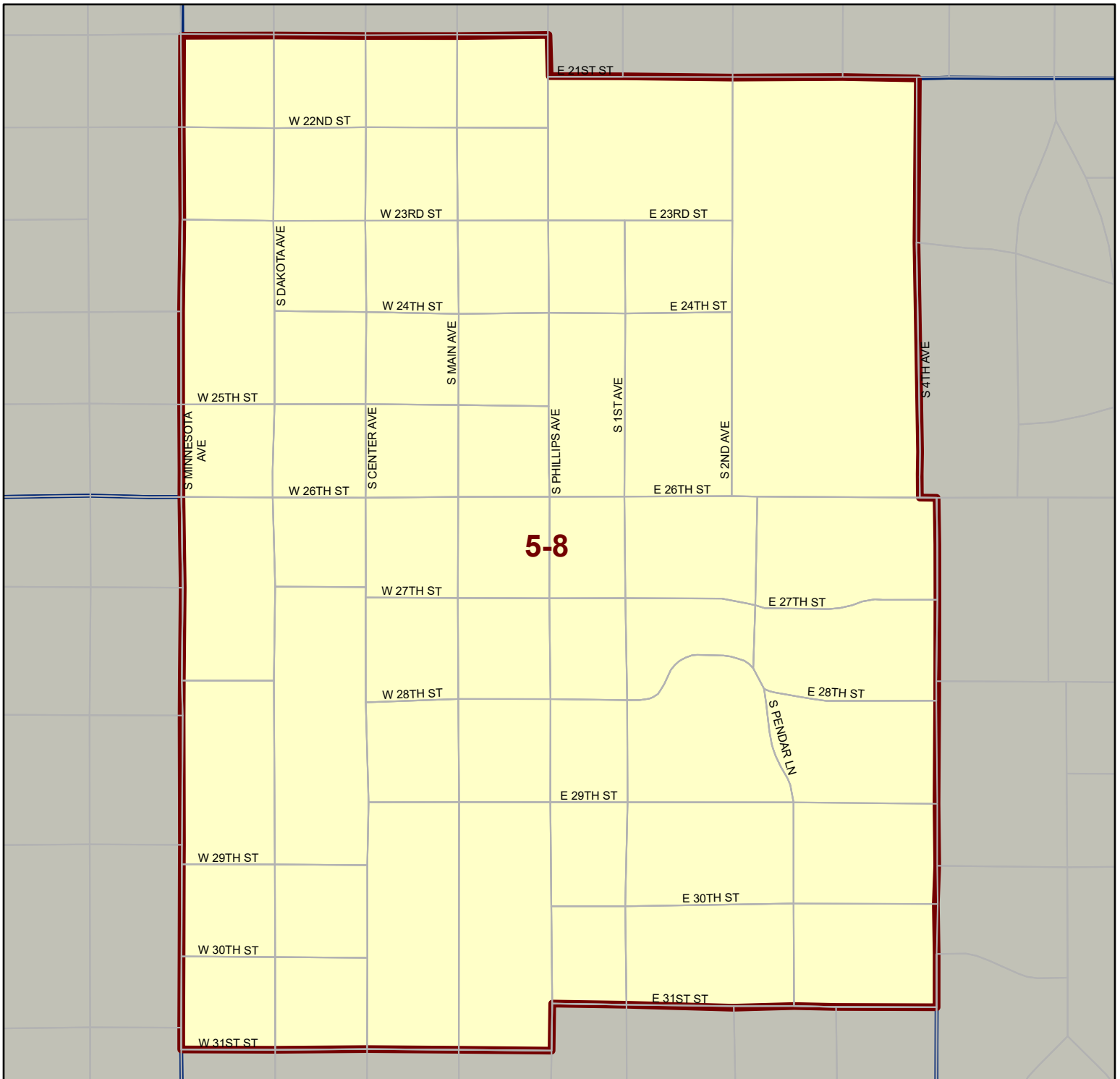


Precinct Boundary

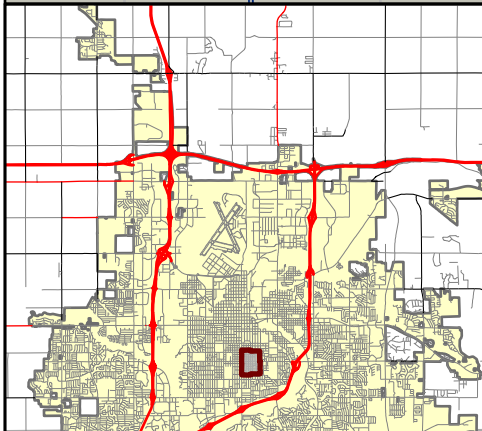


Municipality

# Precinct 5-8



**5-8**



**Polling Location:  
Instructional Planning Center  
201 E 38th St**

Election precinct number 5-8 shall be bounded on the north by W & E 21st St from Minnesota Ave to S 4th Ave; on the east by S 4th Ave from E 21st St to E 31st St; on the south by W & E 31st St from S 4th Ave to Minnesota Ave; on the west by Minnesota Ave from W 31st St to W 21st St.



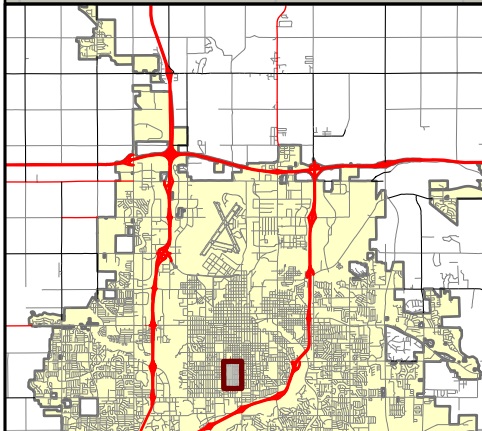
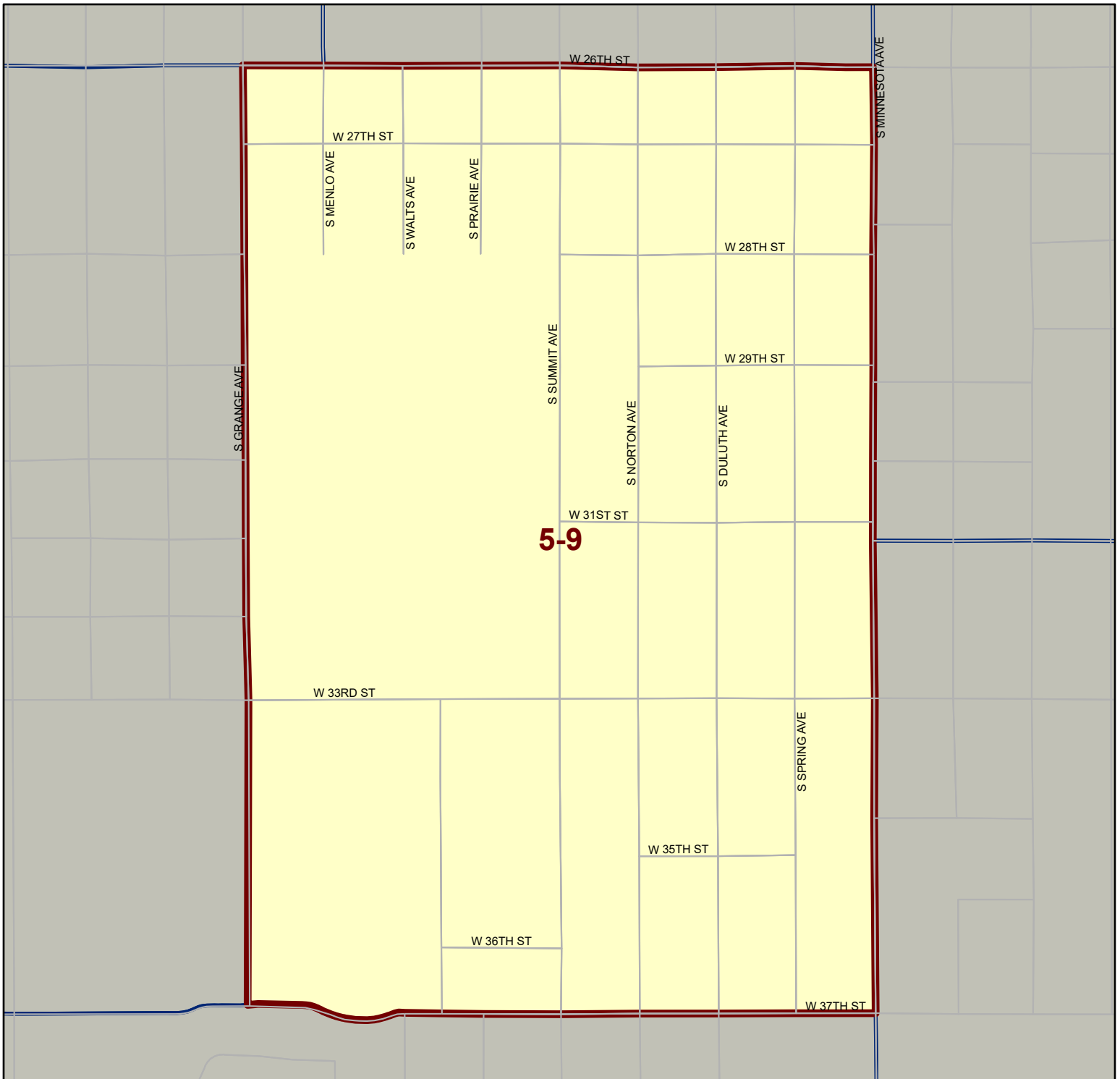
**Map Date:  
1/8/2024**

Disclaimer:  
The Data is provided "as is" without warranty or any representation of accuracy, timeliness or completeness. The burden for determining accuracy, completeness, timeliness, merchantability and fitness for or the appropriateness for use rests solely on the requester. Minnehaha County makes no warranties express or implied, as to the use of the Data. There are no implied warranties of merchantability or fitness for a particular purpose. The requester acknowledges and accepts the limitations of the Data, including the fact that the Data is dynamic and is in a constant state of maintenance, correction and update.

 Precinct Boundary  Municipality



# Precinct 5-9



**Polling Location:**  
**Our Savior's Lutheran Church**  
**909 W 33rd St**

Election precinct number 5-9 shall be bounded on the north by W 26th St from S Grange Ave to Minnesota Ave; on the east by Minnesota Ave from W 26th St to W 37th St; on the south by W 37th St from Minnesota Ave to S Grange Ave; on the west by S Grange Ave from W 37th St to W 26th St.



**Map Date:**  
**1/8/2024**

Disclaimer:  
The Data is provided "as is" without warranty or any representation of accuracy, timeliness or completeness. The burden for determining accuracy, completeness, timeliness, merchantability and fitness for or the appropriateness for use rests solely on the requester. Minnehaha County makes no warranties express or implied, as to the use of the Data. There are no implied warranties of merchantability or fitness for a particular purpose. The requester acknowledges and accepts the limitations of the Data, including the fact that the Data is dynamic and is in a constant state of maintenance, correction and update.

 **Precinct Boundary**     **Municipality**